

## Important Hedgerow Plan

### HyNet Carbon Dioxide Pipeline DCO

Planning Act 2008

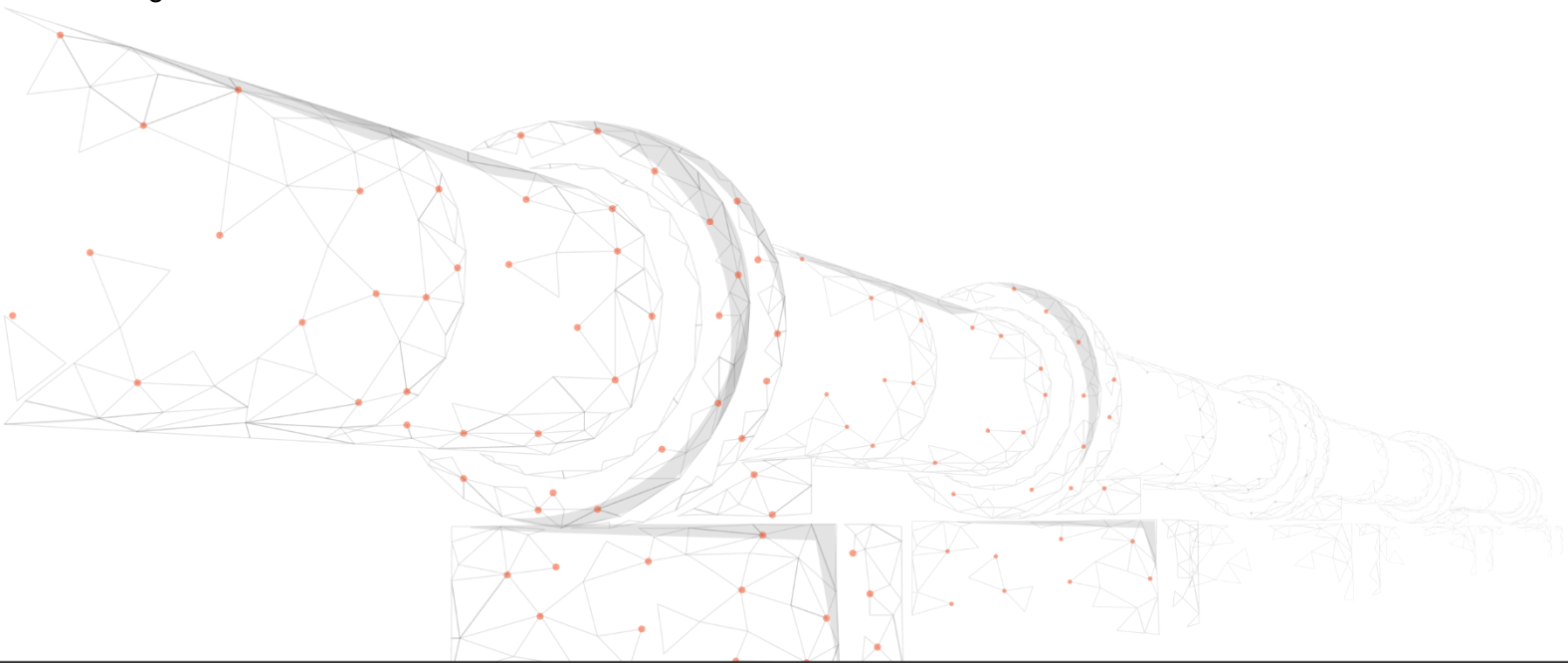
The Infrastructure Planning (Applications: Prescribed Forms and Procedure) Regulations 2009 – Regulations 5(2)(l)

Document Reference Number D.2.13

Applicant: Liverpool Bay CCS Limited

PINS Reference: EN070007

English Version



REVISION: C

DATE: March 2023

DOCUMENT OWNER: WSP UK Limited

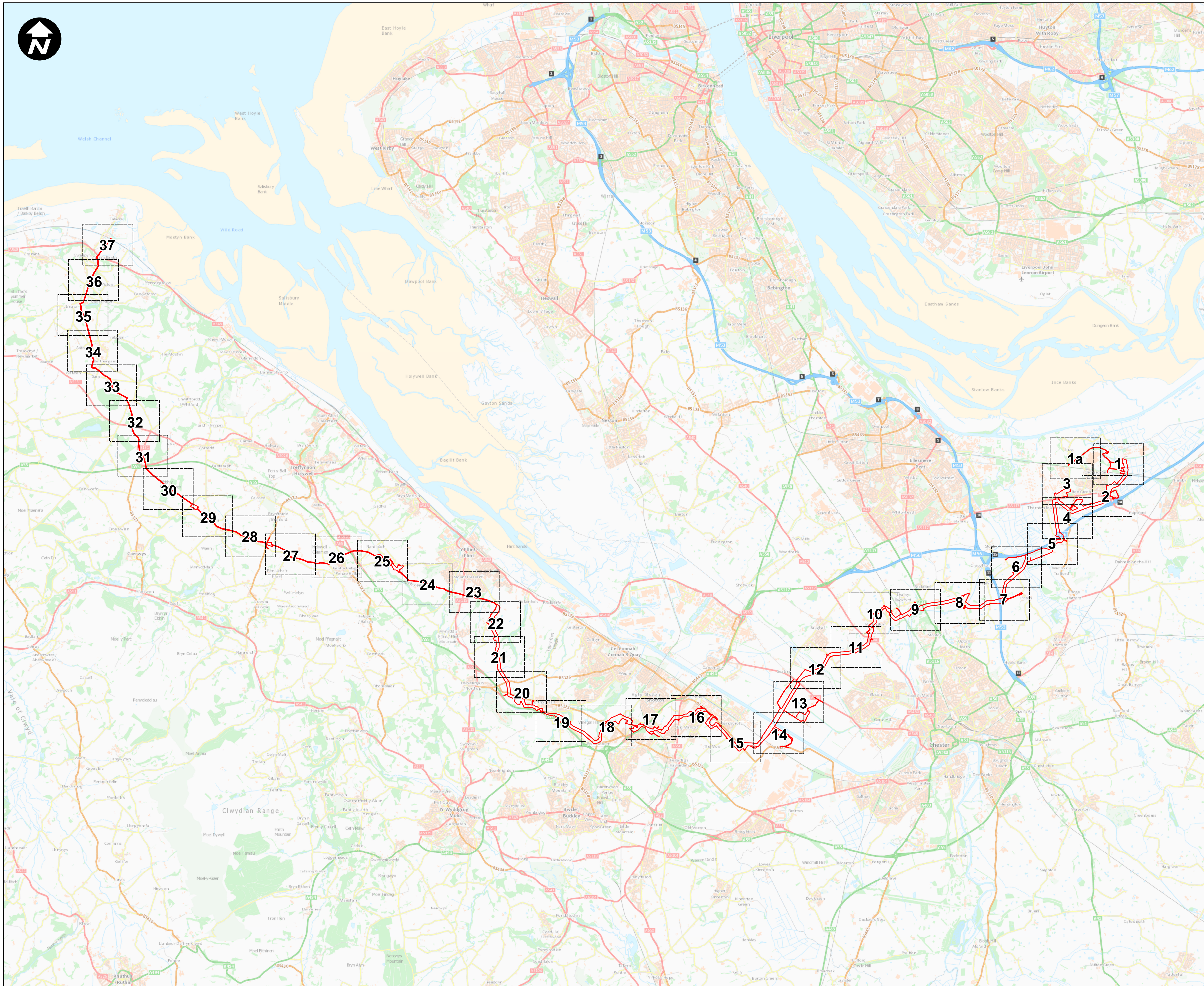
PUBLIC

## QUALITY CONTROL

---

<b>Document Reference</b>		<b>D.2.13</b>		
<b>Document Owner</b>		<b>WSP</b>		
<b>Revision</b>	<b>Date</b>	<b>Comments</b>	<b>Author</b>	<b>Approver</b>
<b>A</b>	September 2022	Submitted with DCO application	PT	VB
<b>B</b>	March 2023	Update from S51 advice for Rev B	PT	VB
<b>C</b>	March 2023	Updated for ES Addendum Design Change Request 1	PT	VB



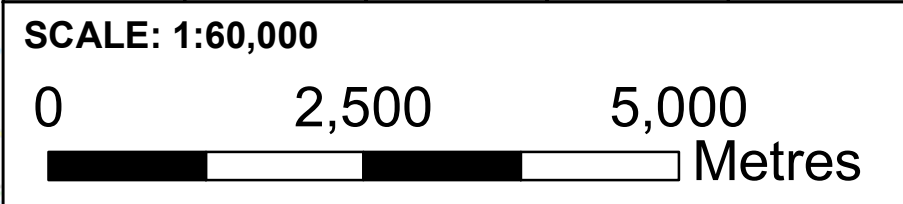


Service Layer Credits: Contains OS data © Crown Copyright and database right 2020 **1:750,000**

**Key:**  
 Order Limits

1. All dimensions are in metres unless stated otherwise.
2. These Land Plans should be read in conjunction with other plans and documents in the Development Consent Order application in particular the Book of Reference.
3. All easements, servitudes and private rights in land are proposed to be extinguished on land shown coloured pink on these land plans. All easements, servitudes and private rights in land are proposed to be extinguished, so far as their continued exercise would be inconsistent with the exercise of the rights or restrictions proposed to be acquired by the undertaker on land shown coloured blue on these land plans. All easements, servitudes and private rights are proposed to be suspended while the undertaker is in temporary possession of the land shown coloured green on these land plans.
4. The number labels relate to plot numbers. Please refer to the Book of Reference for more information about these plots, including the approximate area of each plot (in square metres). Plot numbers include a reference to the relevant sheet of the Land Plans. In this numbering convention, a plot number comprises the sheet number followed by the actual plot number, e.g. Plot 01-24, where '01' is the sheet number (sheet 1) and '24' is the plot number (24 on sheet 1).

C	JH	PT	VB	23/03/2023
B	RH	PT	VB	28/02/2023
A	RH	PT	VB	28/09/2022
<b>REVISION</b>	<b>DRAWN</b>	<b>CHECKED</b>	<b>APPROVED</b>	<b>DATE</b>



Mapping reproduced by permission of Ordnance Survey on behalf of HMSO  
 Contains OS data © Crown Copyright and database right 2022

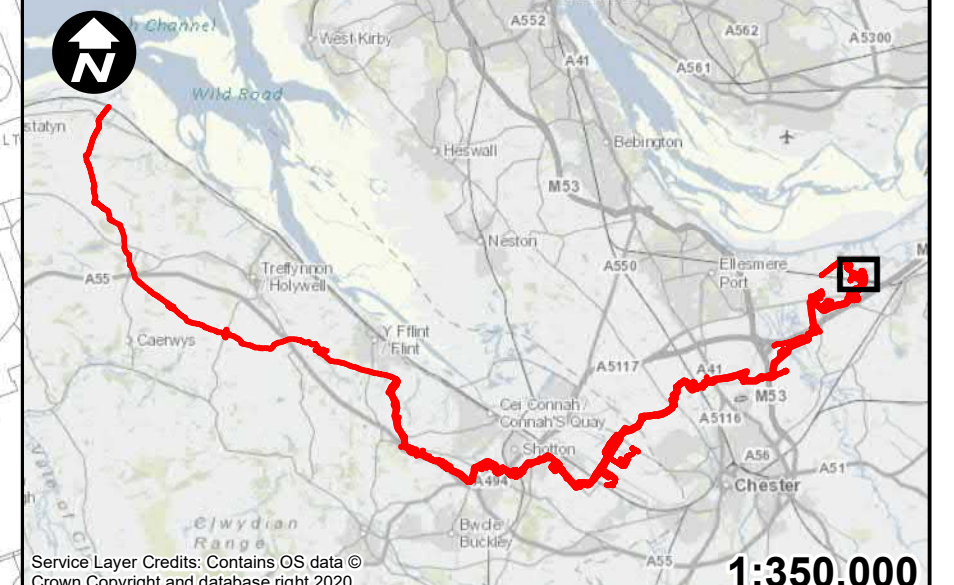

# HyNet North West

**PROJECT TITLE**  
**HyNet Carbon Dioxide Pipeline DCO**




**DRAWING TITLE**  
**HEDGEROW PLAN REGULATION 5(2)(i) APPLICATION DOCUMENT REFERENCE D.2.13 KEY PLAN**

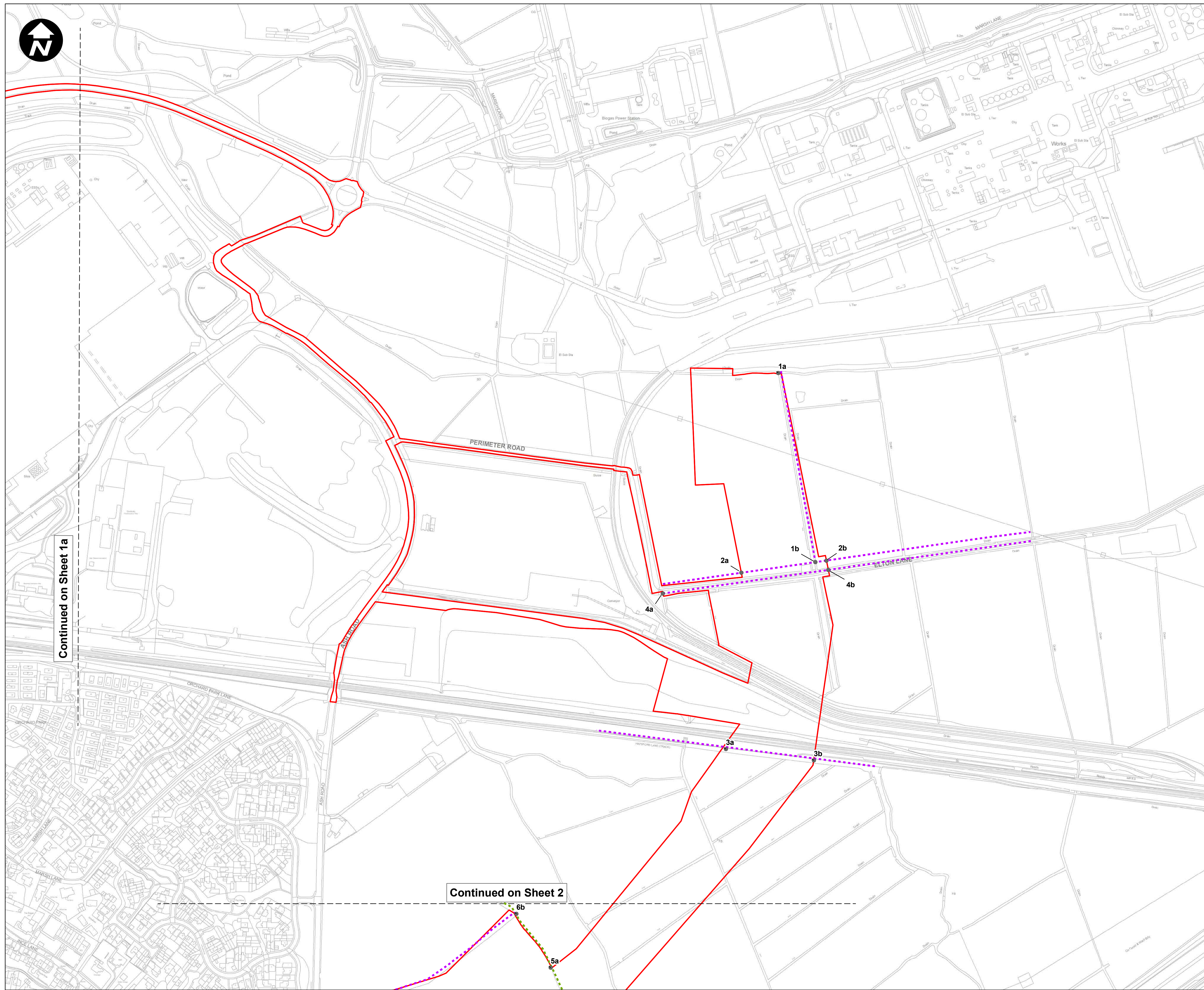
<b>DRAWING STATUS</b>			
<b>CHANGE REQUEST</b>			
<b>DRAWN</b>	<b>CHECKED</b>	<b>APPROVED</b>	<b>AUTHORISED</b>
JH	PT	VB	AV
<b>SCALE @ A1 SIZE</b>		<b>DATE</b>	<b>REVISION</b>
1:60,000		23/03/2023	C
<b>DRAWING NUMBER</b>			
EN070007-D.2.13-IHP-KEY PLAN			





**Key:**

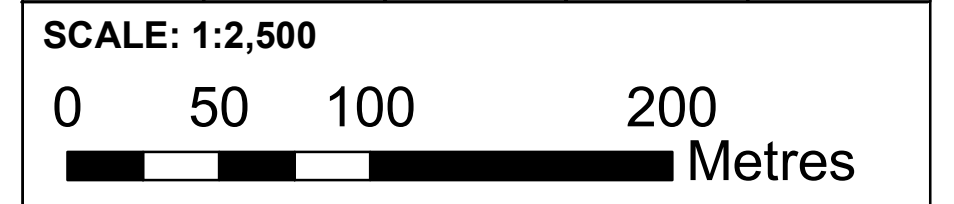
-  Order Limits
-  Important Hedgerow
-  Other Hedgerows



Continued on Sheet 1a

Continued on Sheet 2

C	RH	HD	VB	16/03/2023
B	RH	HD	VB	28/02/2023
A	RH	PT	VB	28/09/2022
REVISION	DRAWN	CHECKED	APPROVED	DATE



Mapping reproduced by permission of Ordnance Survey on behalf of HMSO

Contains OS data © Crown Copyright and database right 2022

# HyNet North West

PROJECT TITLE  
**HyNet Carbon Dioxide Pipeline DCO**

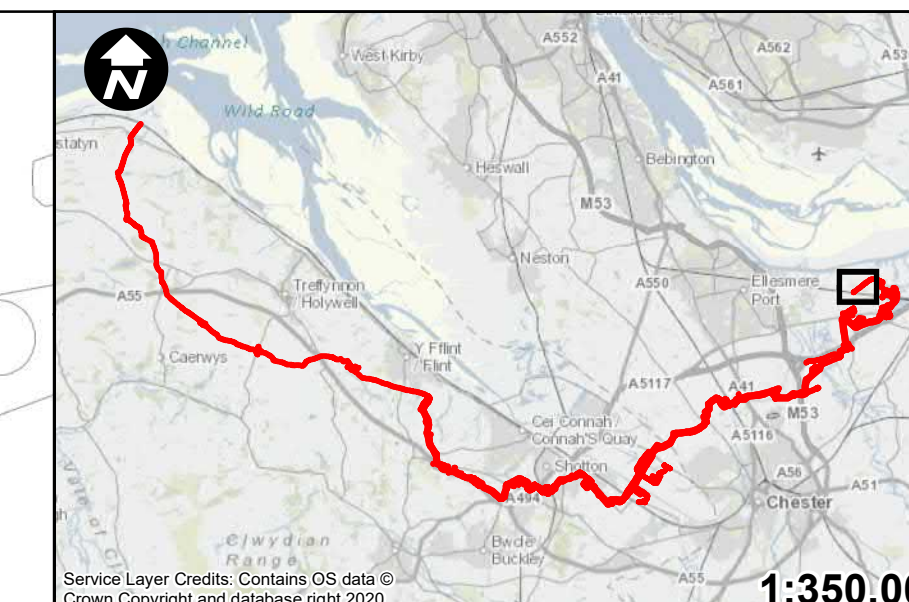
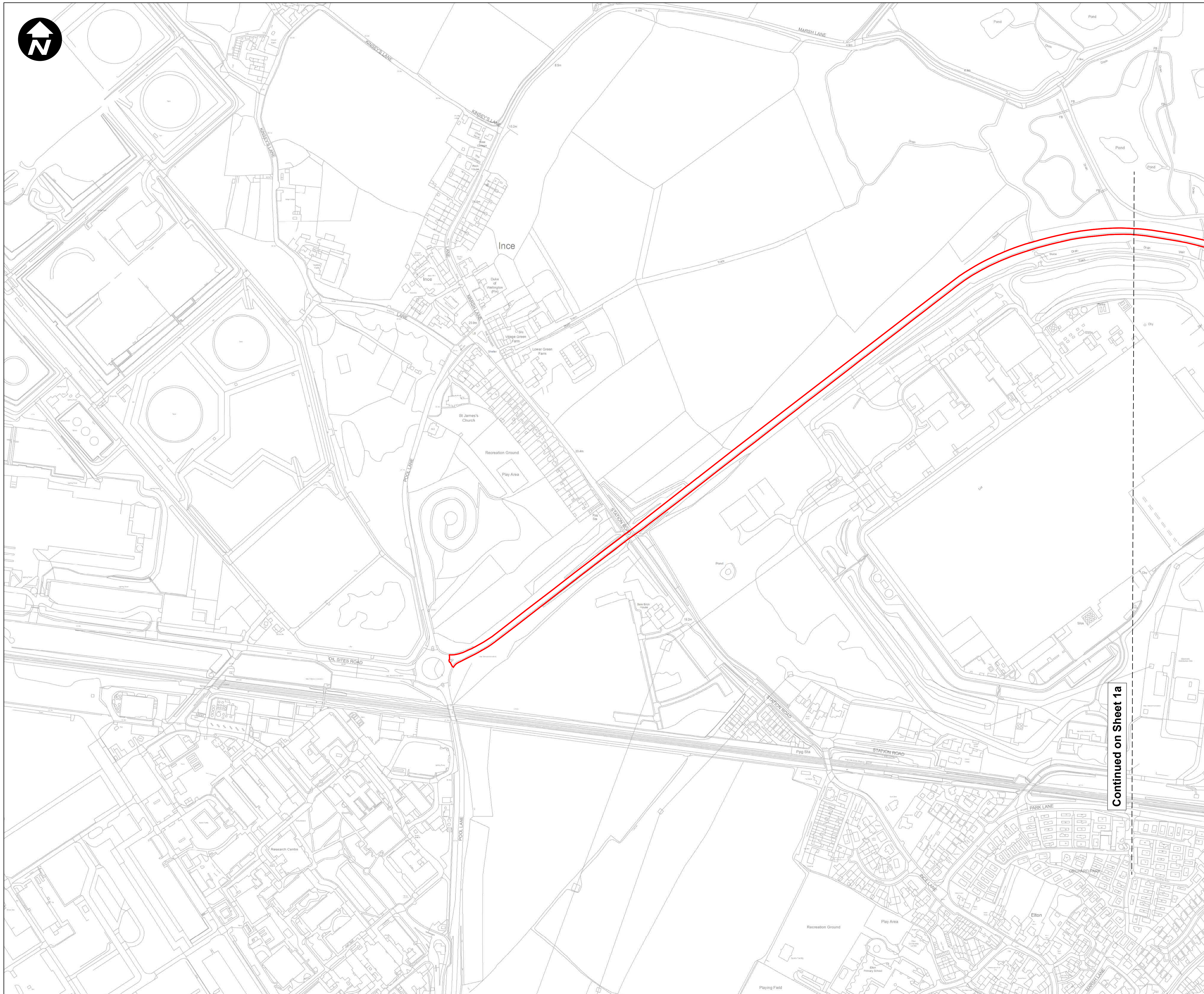

DRAWING TITLE  
**HEDGEROW PLAN REGULATION 5(2)(i) APPLICATION DOCUMENT REFERENCE D.2.13 SHEET 1 OF 37**

DRAWING STATUS  
**CHANGE REQUEST**

DRAWN	CHECKED	APPROVED	AUTHORISED
RH	HD	VB	AV
SCALE @ A1 SIZE		DATE	REVISION
1:2,500		16/03/2023	C

DRAWING NUMBER  
**EN070007-D.2.13-IHP-Sheet 1**





**Key:**  
 Order Limits

C	RH	HD	VB	16/03/2023
B	RH	HD	VB	28/02/2023
A	RH	PT	VB	28/09/2022
<b>REVISION</b>	<b>DRAWN</b>	<b>CHECKED</b>	<b>APPROVED</b>	<b>DATE</b>

**SCALE: 1:2,500**  
 0 50 100 200 Metres

Mapping reproduced by permission of Ordnance Survey on behalf of HMSO  
 Contains OS data © Crown Copyright and database right 2022

**HyNet North West**

**PROJECT TITLE**  
 HyNet Carbon Dioxide Pipeline DCO

**DRAWING TITLE**  
 HEDGEROW PLAN REGULATION 5(2)(i) APPLICATION DOCUMENT  
 REFERENCE D.2.13 SHEET 1a OF 37

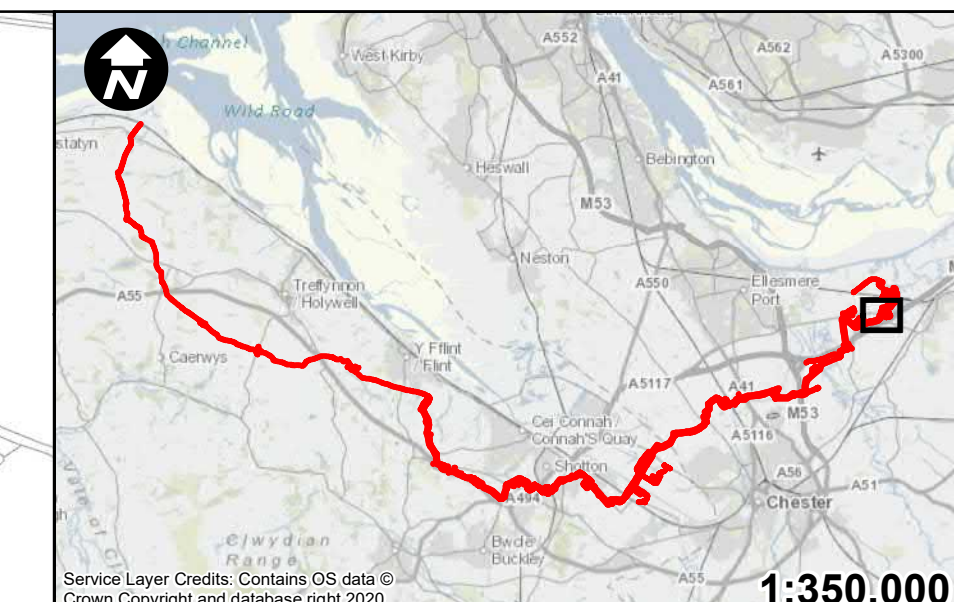
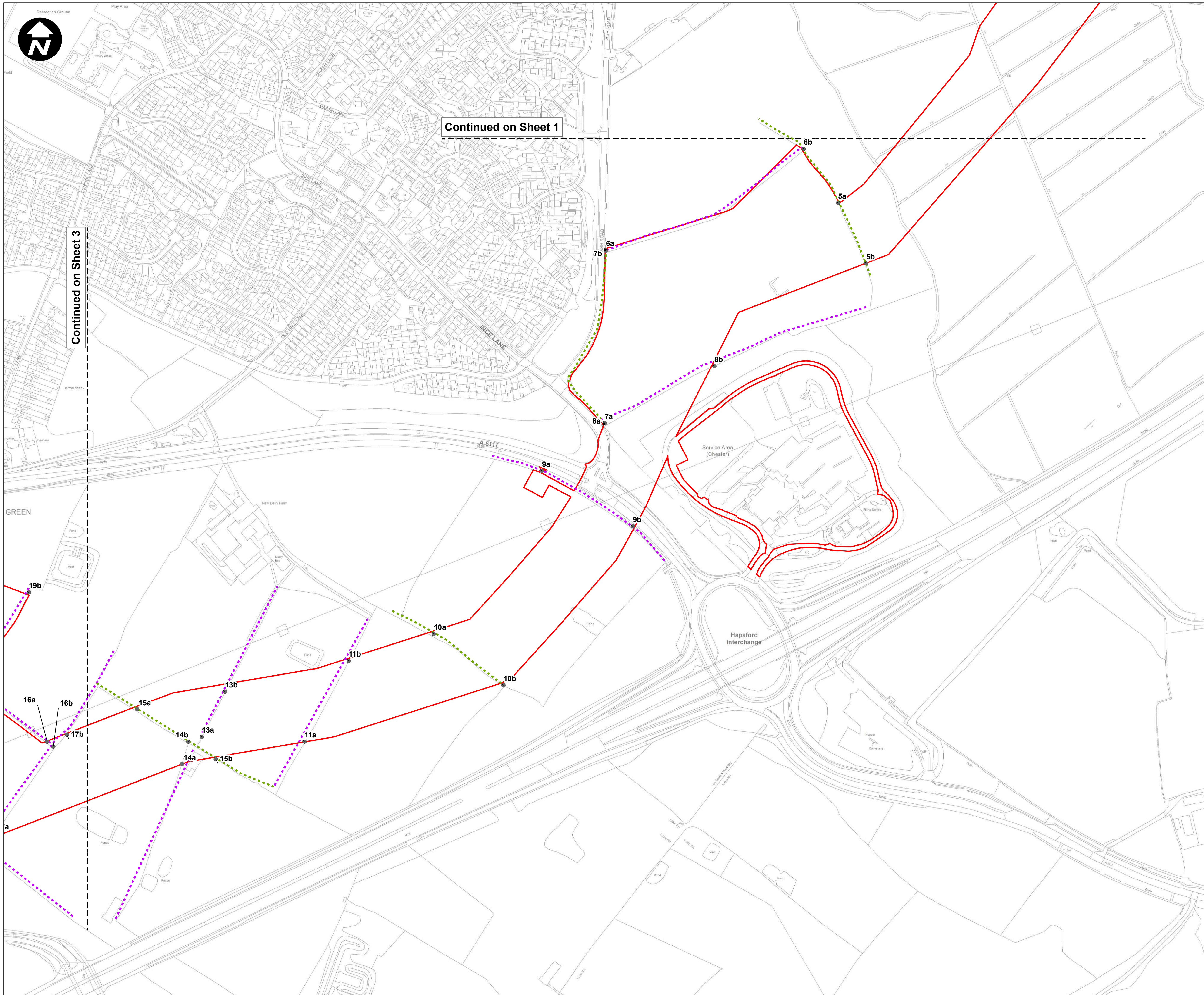
**DRAWING STATUS**  
 CHANGE REQUEST

<b>DRAWN</b>	<b>CHECKED</b>	<b>APPROVED</b>	<b>AUTHORISED</b>
RH	HD	VB	AV
<b>SCALE @ A1 SIZE</b>		<b>DATE</b>	<b>REVISION</b>
1:2,500		16/03/2023	C

**DRAWING NUMBER**  
 EN070007-D.2.13-IHP-Sheet 1a

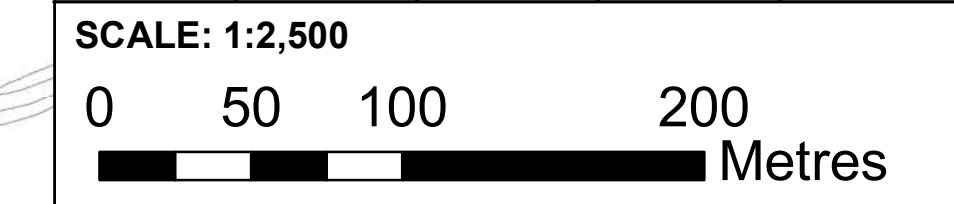
Continued on Sheet 1a





- Key:**
- Order Limits
  - Important Hedgerow
  - Other Hedgerows

REVISION	DRAWN	CHECKED	APPROVED	DATE
C	RH	HD	VB	16/03/2023
B	RH	HD	VB	28/02/2023
A	RH	PT	VB	28/09/2022



Mapping reproduced by permission of Ordnance Survey on behalf of HMSO  
 Contains OS data © Crown Copyright and database right 2022

**HyNet North West**

**PROJECT TITLE**  
 HyNet Carbon Dioxide Pipeline DCO

**DRAWING TITLE**  
 HEDGEROW PLAN REGULATION 5(2)(i) APPLICATION DOCUMENT  
 REFERENCE D.2.13 SHEET 2 OF 37

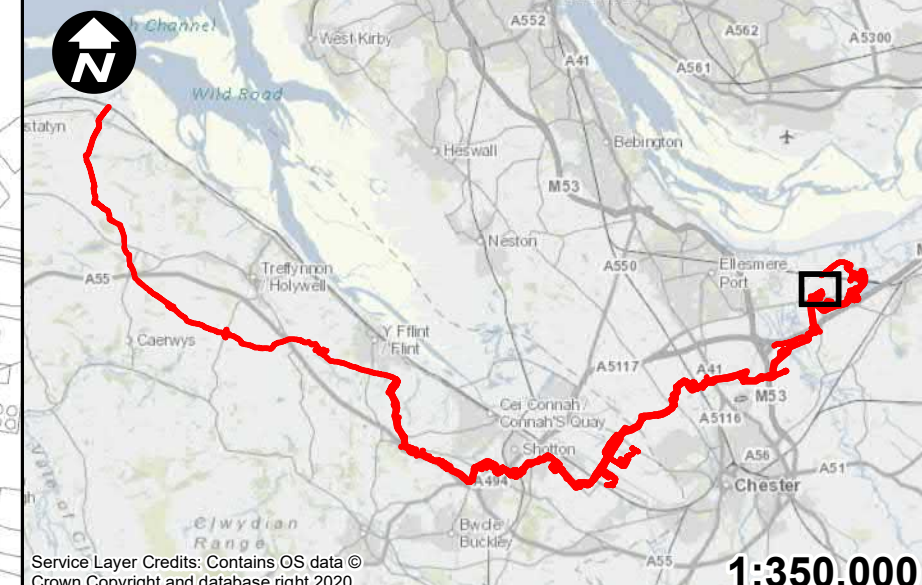
**DRAWING STATUS**  
 CHANGE REQUEST

DRAWN	CHECKED	APPROVED	AUTHORISED
RH	HD	VB	AV

SCALE @ A1 SIZE	DATE	REVISION
1:2,500	16/03/2023	C

**DRAWING NUMBER**  
 EN070007-D.2.13-IHP-Sheet 2









Scale: 1:350,000  
Service Layer Credits: Contains OS data © Crown Copyright and database right 2020

Continued on Sheet 1a

Key:

-  Order Limits
-  Important Hedgerow
-  Other Hedgerows

C	RH	HD	VB	16/03/2023
B	RH	HD	VB	28/02/2023
A	RH	PT	VB	28/09/2022
REVISION	DRAWN	CHECKED	APPROVED	DATE

SCALE: 1:2,500  
  
 0 50 100 200 Metres

Mapping reproduced by permission of Ordnance Survey on behalf of HMSO  
 Contains OS data © Crown Copyright and database right 2022

**HyNet North West**

PROJECT TITLE  
**HyNet Carbon Dioxide Pipeline DCO**

DRAWING TITLE  
 HEDGEROW PLAN REGULATION 5(2)(i)  
 APPLICATION DOCUMENT  
 REFERENCE D.2.13  
 SHEET 3 OF 37

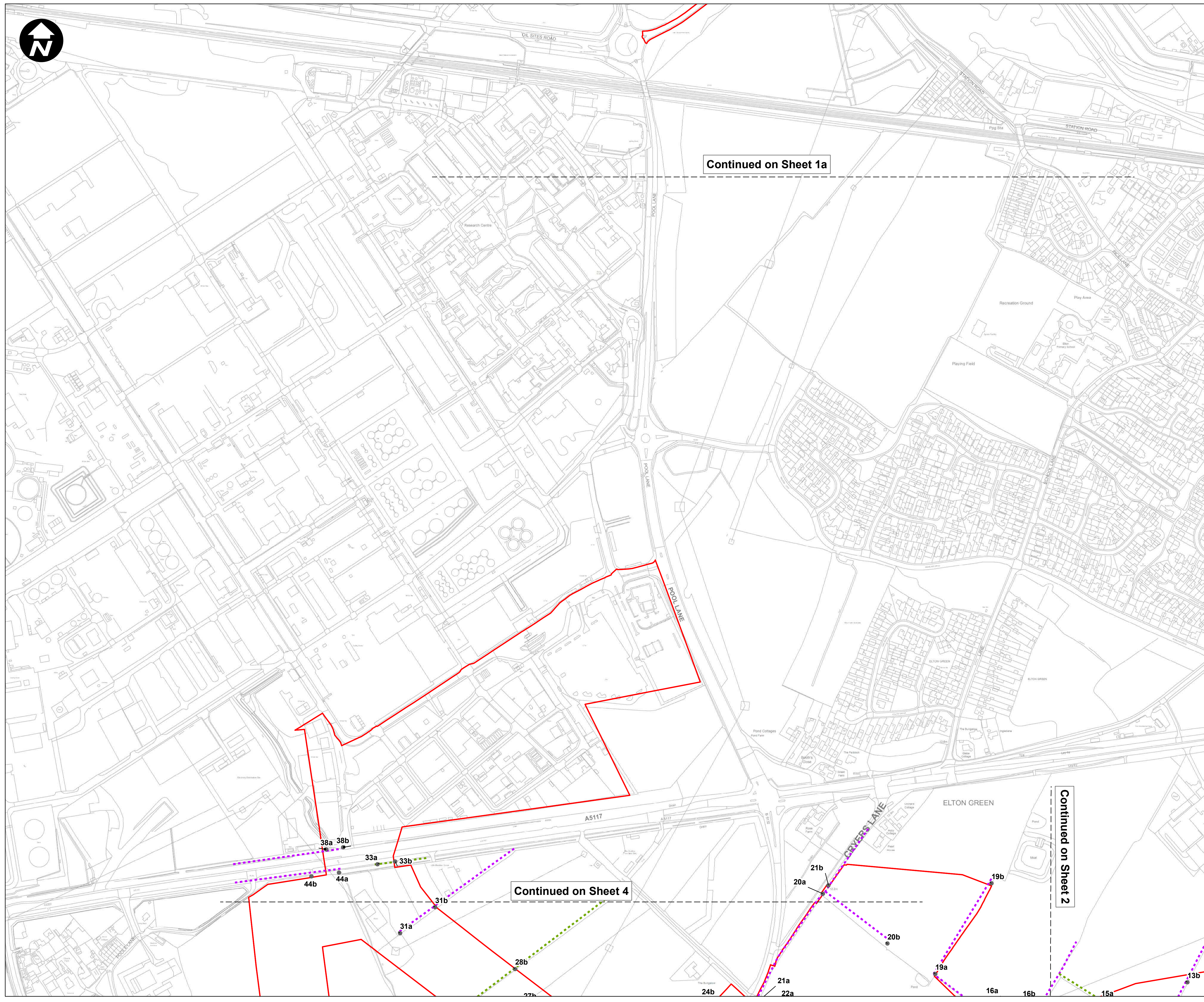
DRAWING STATUS  
 CHANGE REQUEST

DRAWN	CHECKED	APPROVED	AUTHORISED
RH	HD	VB	AV
SCALE @ A1 SIZE		DATE	REVISION
1:2,500		16/03/2023	C

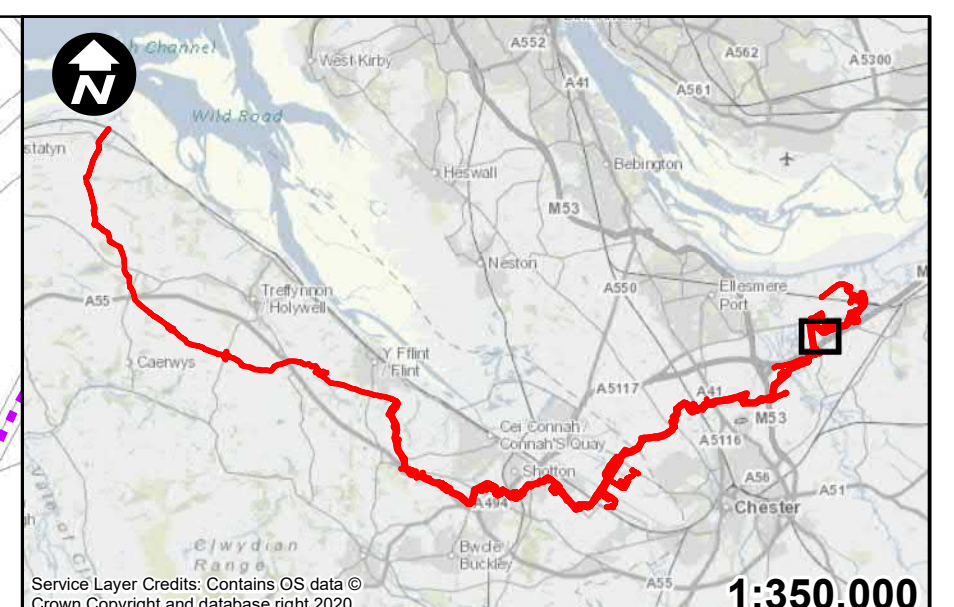
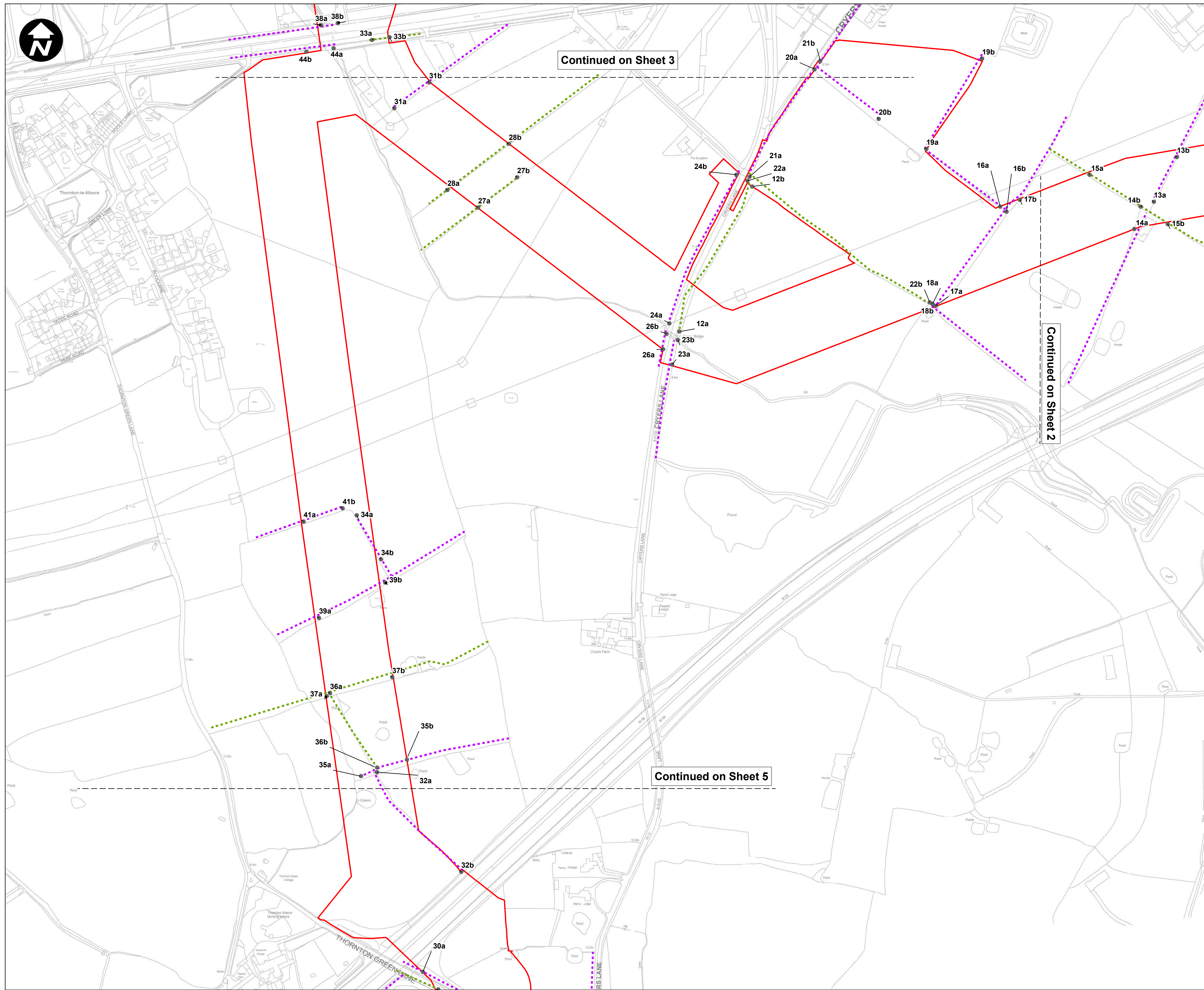

DRAWING NUMBER  
 EN070007-D.2.13-IHP-Sheet 3

Continued on Sheet 4

Continued on Sheet 2

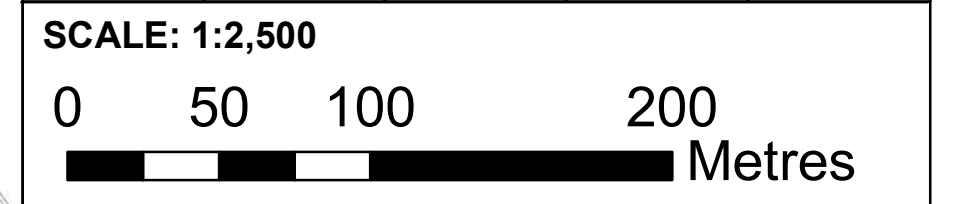






- Key:**
- Order Limits
  - Important Hedgerow
  - Other Hedgerows

REVISION	DRAWN	CHECKED	APPROVED	DATE
C	RH	HD	VB	16/03/2023
B	RH	HD	VB	28/02/2023
A	RH	PT	VB	28/09/2022



Mapping reproduced by permission of Ordnance Survey on behalf of HMSO  
 Contains OS data © Crown Copyright and database right 2022

**HyNet North West**

**PROJECT TITLE**  
 HyNet Carbon Dioxide Pipeline DCO

**DRAWING TITLE**  
 HEDGEROW PLAN REGULATION 5(2)(i) APPLICATION DOCUMENT  
 REFERENCE D.2.13 SHEET 4 OF 37


**DRAWING STATUS**  
 CHANGE REQUEST

DRAWN	CHECKED	APPROVED	AUTHORISED
RH	HD	VB	AV

SCALE @ A1 SIZE	DATE	REVISION
1:2,500	16/03/2023	C

**DRAWING NUMBER**  
 EN070007-D.2.13-IHP-Sheet 4





Service Layer Credits: Contains OS data © Crown Copyright and database right 2020 1:350,000

**Key:**

- Order Limits
- Important Hedgerow
- Other Hedgerows

Continued on Sheet 4

Continued on Sheet 6

C	RH	HD	VB	16/03/2023
B	RH	HD	VB	28/02/2023
A	RH	PT	VB	28/09/2022
REVISION	DRAWN	CHECKED	APPROVED	DATE

SCALE: 1:2,500

Mapping reproduced by permission of Ordnance Survey on behalf of HMSO  
 Contains OS data © Crown Copyright and database right 2022



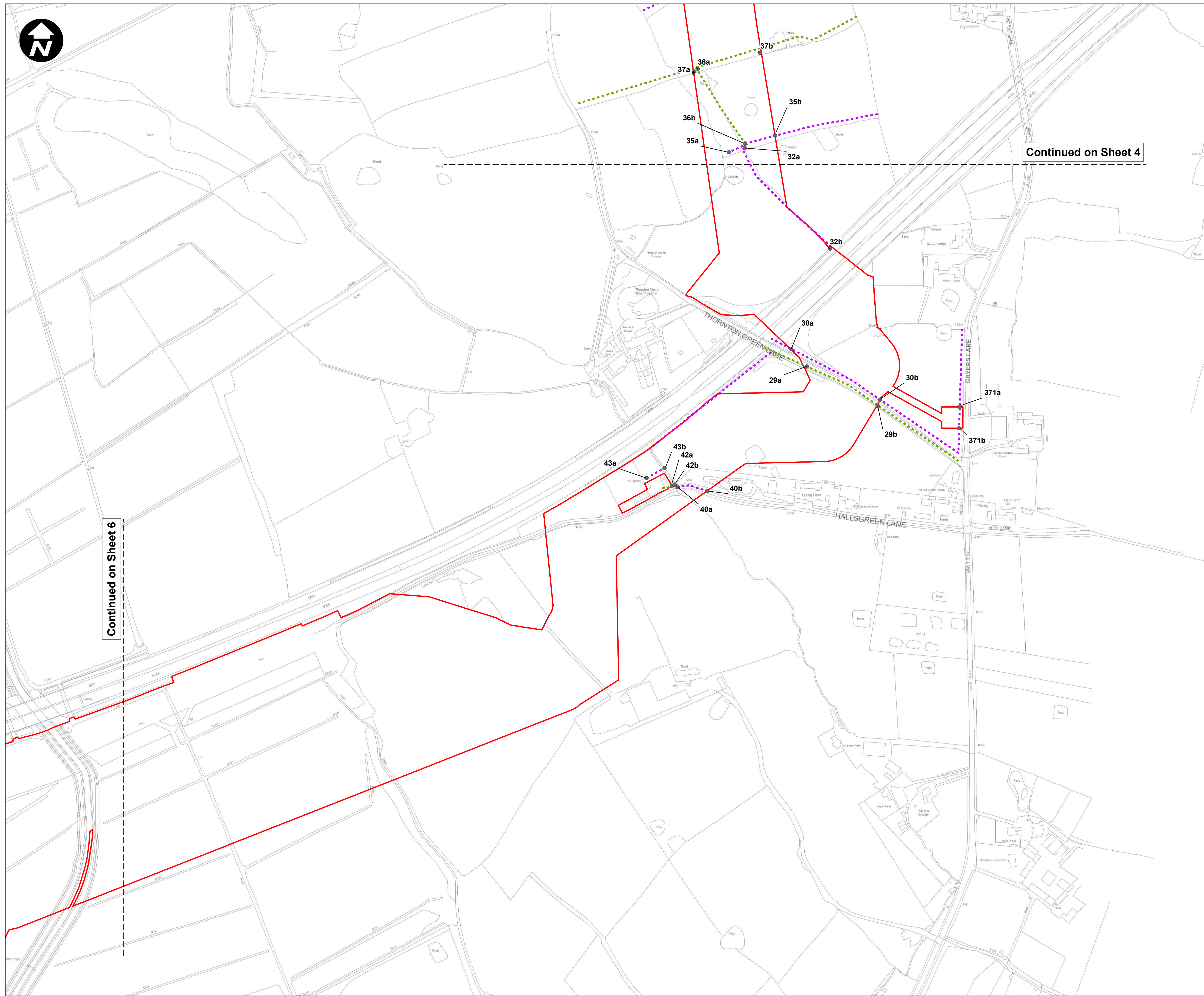
PROJECT TITLE  
**HyNet Carbon Dioxide Pipeline DCO**

DRAWING TITLE  
**HEDGEROW PLAN REGULATION 5(2)(i) APPLICATION DOCUMENT**  
 REFERENCE D.2.13  
 SHEET 5 OF 37

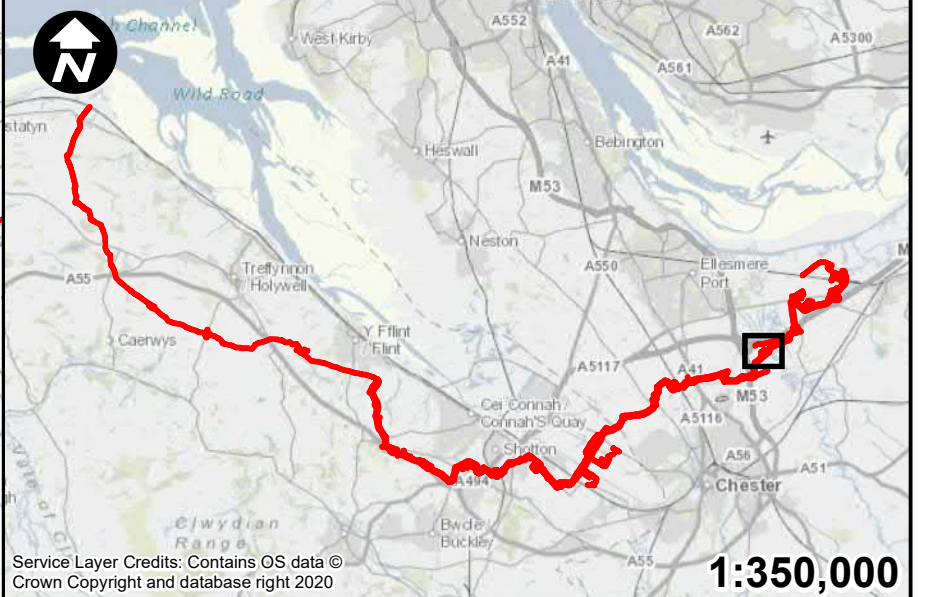
DRAWING STATUS  
**CHANGE REQUEST**

DRAWN	CHECKED	APPROVED	AUTHORISED
RH	HD	VB	AV
SCALE @ A1 SIZE	DATE	REVISION	
1:2,500	16/03/2023	C	

DRAWING NUMBER  
 EN070007-D.2.13-IHP-Sheet 5

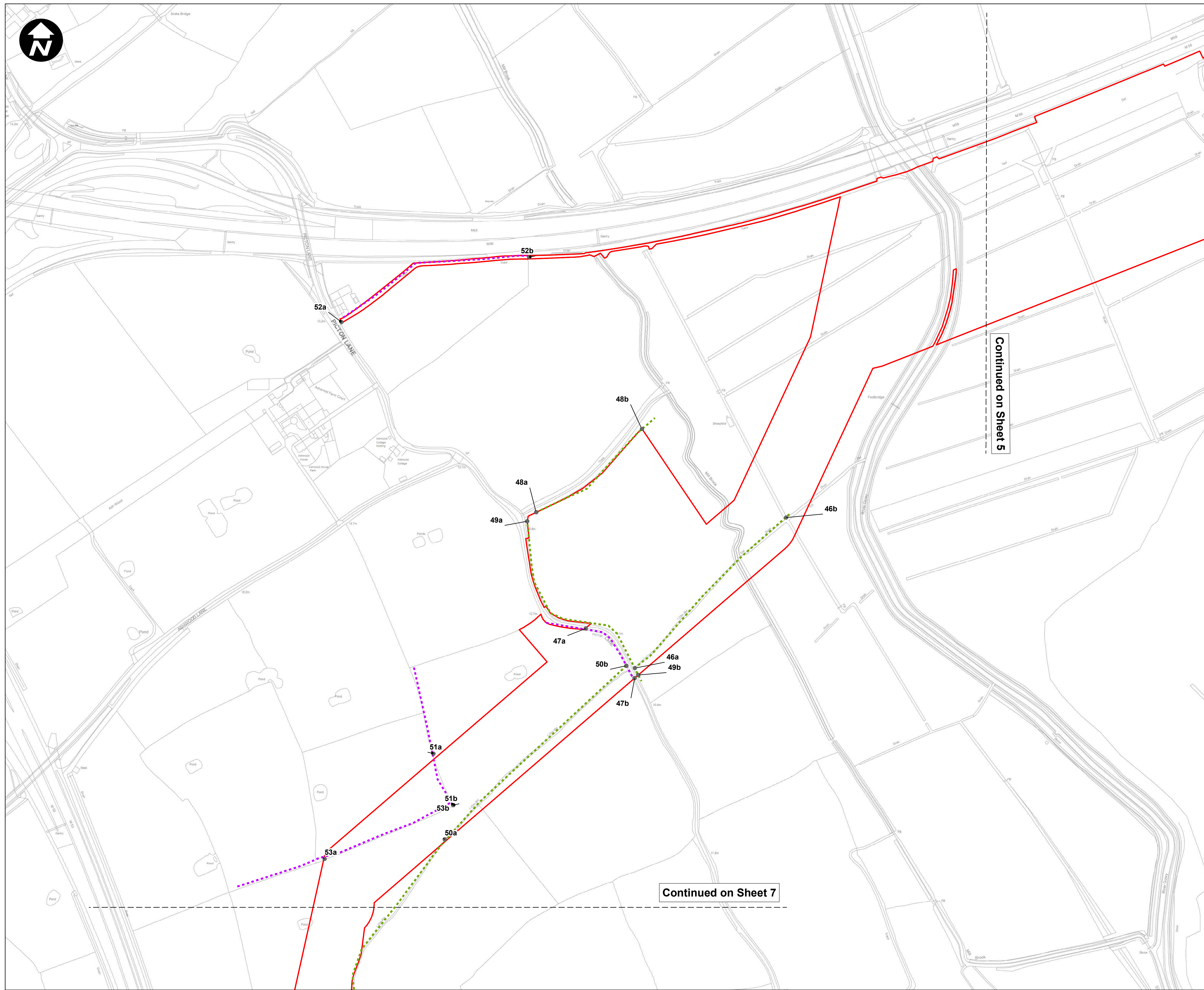






Scale: 1:350,000


- Key:**
- Order Limits
  - Important Hedgerow
  - Other Hedgerows



Continued on Sheet 5

Continued on Sheet 7

C	RH	HD	VB	16/03/2023
B	RH	HD	VB	28/02/2023
A	RH	PT	VB	28/09/2022
REVISION	DRAWN	CHECKED	APPROVED	DATE



Mapping reproduced by permission of Ordnance Survey on behalf of HMSO  
 Contains OS data © Crown Copyright and database right 2022



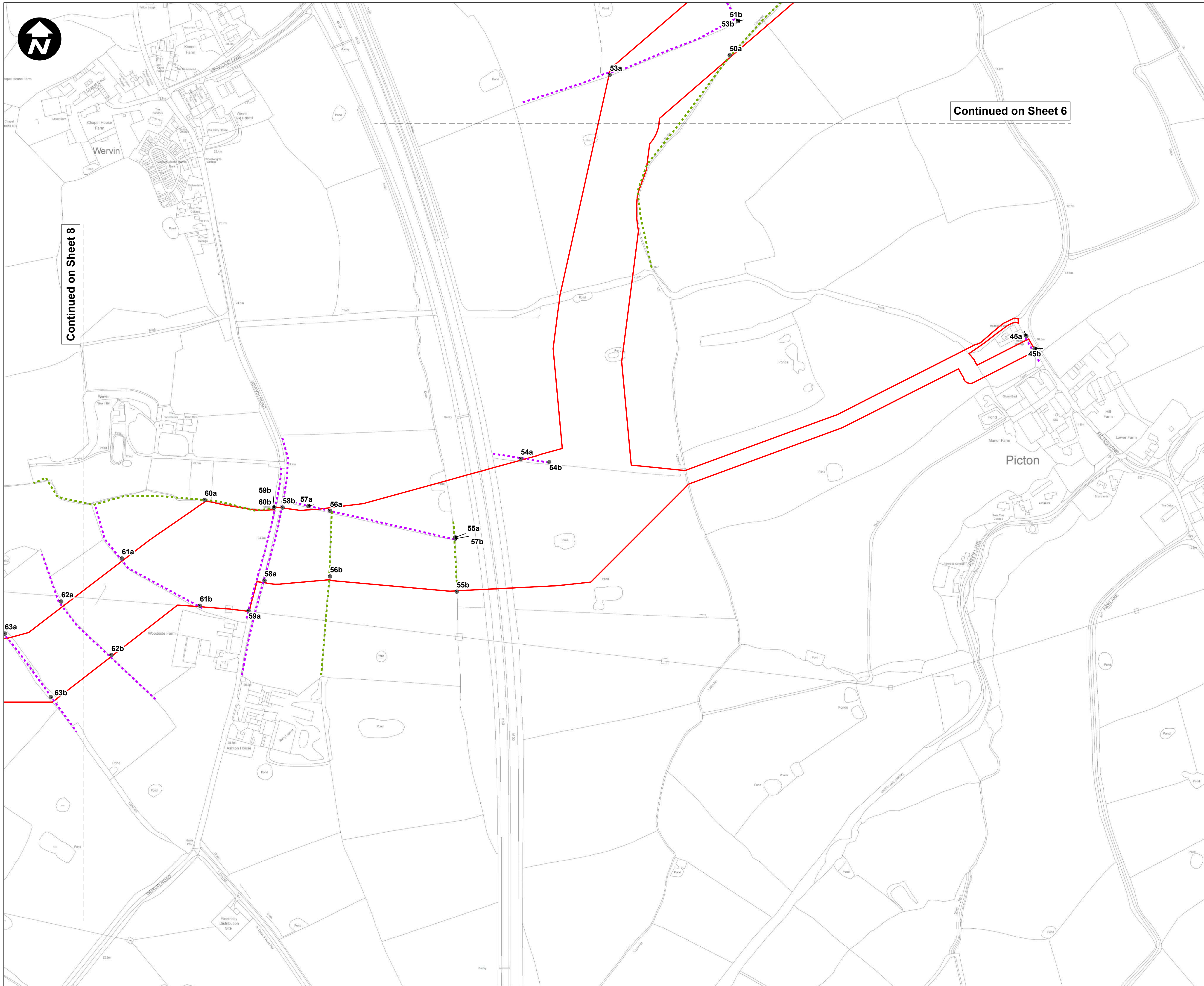
**PROJECT TITLE**  
 HyNet Carbon Dioxide Pipeline DCO

**DRAWING TITLE**  
 HEDGEROW PLAN REGULATION 5(2)(i) APPLICATION DOCUMENT  
 REFERENCE D.2.13 SHEET 6 OF 37

**DRAWING STATUS**  
 CHANGE REQUEST

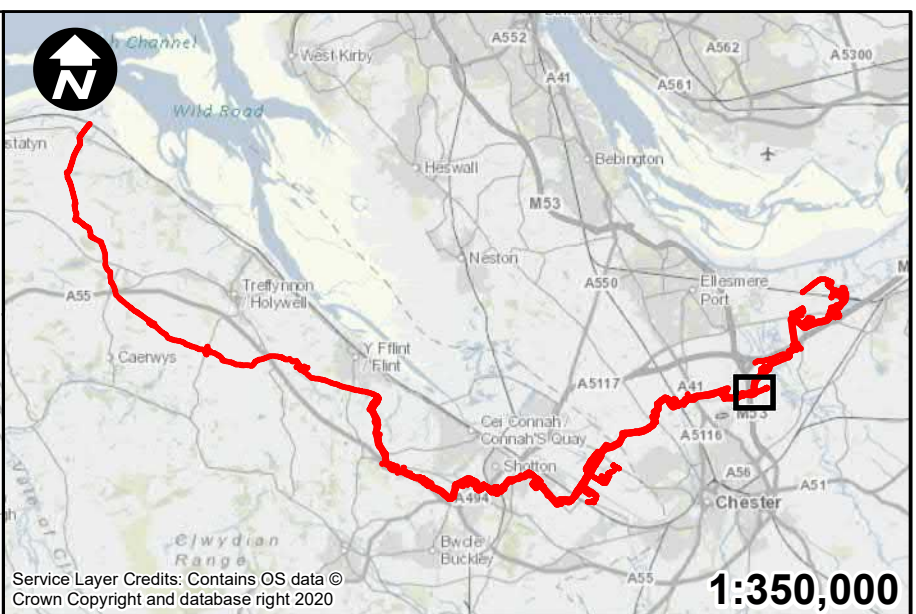
<b>DRAWN</b> RH	<b>CHECKED</b> HD	<b>APPROVED</b> VB	<b>AUTHORISED</b> AV
<b>SCALE @ A1 SIZE</b> 1:2,500		<b>DATE</b> 16/03/2023	<b>REVISION</b> C
<b>DRAWING NUMBER</b> EN070007-D.2.13-IHP-Sheet 6			





Continued on Sheet 6

Continued on Sheet 8



- Key:**
- Order Limits
  - Important Hedgerow
  - Other Hedgerows

REVISION	DRAWN	CHECKED	APPROVED	DATE
C	RH	HD	VB	16/03/2023
B	RH	HD	VB	28/02/2023
A	RH	PT	VB	28/09/2022



Mapping reproduced by permission of Ordnance Survey on behalf of HMSO  
 Contains OS data © Crown Copyright and database right 2022

**HyNet North West**

PROJECT TITLE  
**HyNet Carbon Dioxide Pipeline DCO**

DRAWING TITLE  
**HEDGEROW PLAN REGULATION 5(2)(i) APPLICATION DOCUMENT REFERENCE D.2.13 SHEET 7 OF 37**


DRAWING STATUS  
**CHANGE REQUEST**

DRAWN	CHECKED	APPROVED	AUTHORISED
RH	HD	VB	AV

SCALE @ A1 SIZE	DATE	REVISION
1:2,500	16/03/2023	C

DRAWING NUMBER  
**EN070007-D.2.13-IHP-Sheet 7**





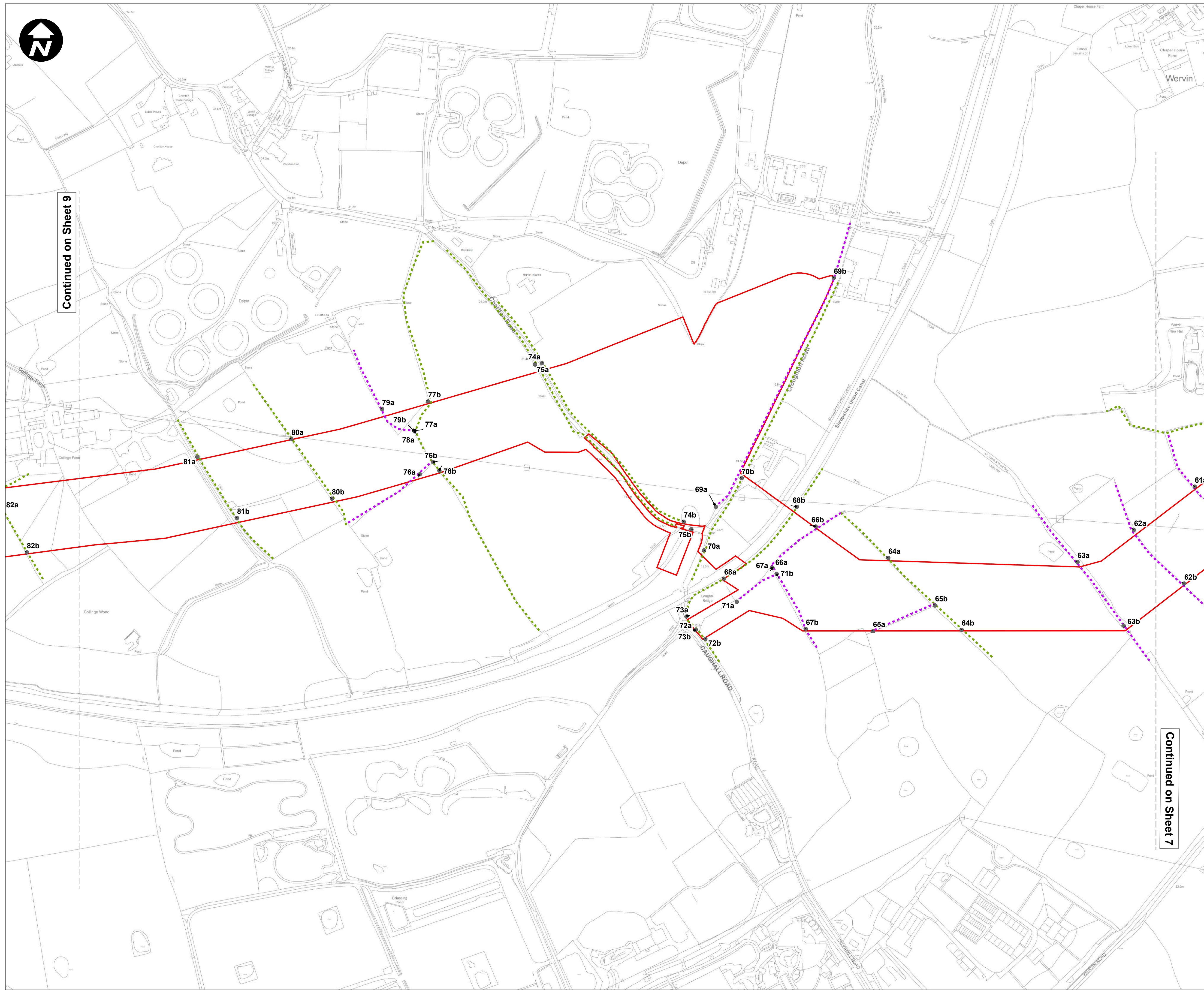
Continued on Sheet 9



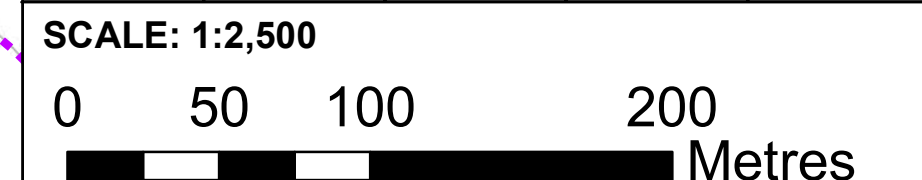
1:350,000

Key:

- Order Limits
- Important Hedgerow
- Other Hedgerows



C	RH	HD	VB	16/03/2023
B	RH	HD	VB	28/02/2023
A	RH	PT	VB	28/09/2022
REVISION	DRAWN	CHECKED	APPROVED	DATE



Mapping reproduced by permission of Ordnance Survey on behalf of HMSO  
 Contains OS data © Crown Copyright and database right 2022

**HyNet North West**

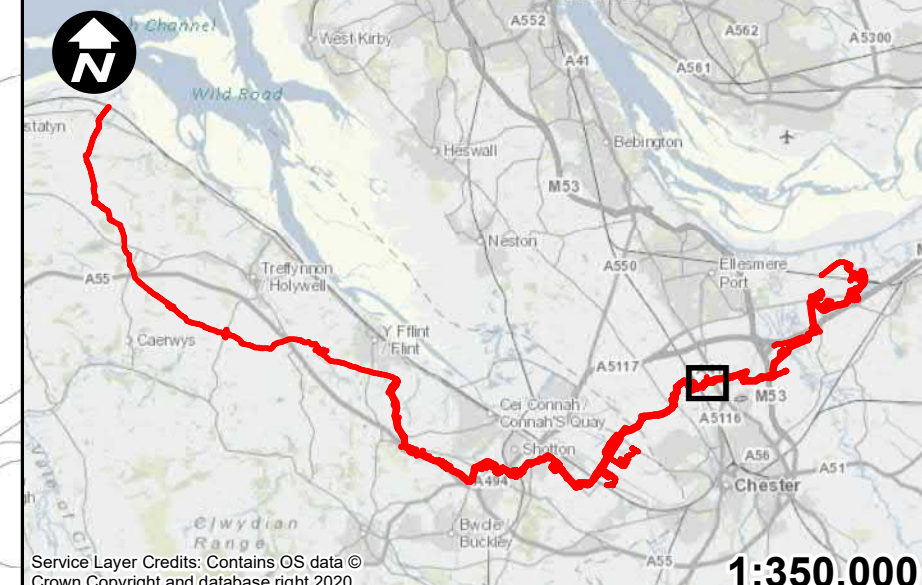
PROJECT TITLE  
**HyNet Carbon Dioxide Pipeline DCO**

DRAWING TITLE  
**HEDGEROW PLAN REGULATION 5(2)(i) APPLICATION DOCUMENT REFERENCE D.2.13 SHEET 8 OF 37**

DRAWING STATUS CHANGE REQUEST			
DRAWN RH	CHECKED HD	APPROVED VB	AUTHORISED AV
SCALE @ A1 SIZE 1:2,500		DATE 16/03/2023	REVISION C
DRAWING NUMBER EN070007-D.2.13-IHP-Sheet 8			

Continued on Sheet 7



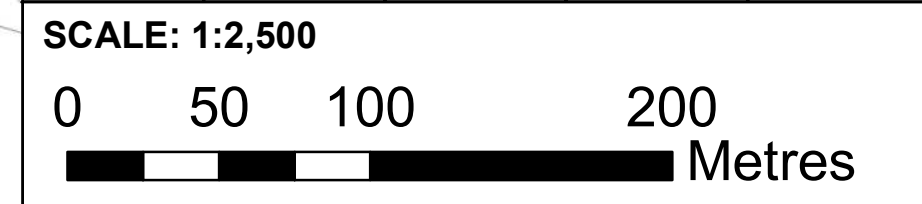


Scale: 1:350,000

Key:

- Order Limits
- Important Hedgerow
- Other Hedgerows

REVISION	DRAWN	CHECKED	APPROVED	DATE
C	RH	HD	VB	16/03/2023
B	RH	HD	VB	28/02/2023
A	RH	PT	VB	28/09/2022



Mapping reproduced by permission of Ordnance Survey on behalf of HMSO  
 Contains OS data © Crown Copyright and database right 2022

**HyNet North West**

PROJECT TITLE  
**HyNet Carbon Dioxide Pipeline DCO**

DRAWING TITLE  
**HEDGEROW PLAN REGULATION 5(2)(i) APPLICATION DOCUMENT REFERENCE D.2.13 SHEET 9 OF 37**

DRAWING STATUS: **CHANGE REQUEST**

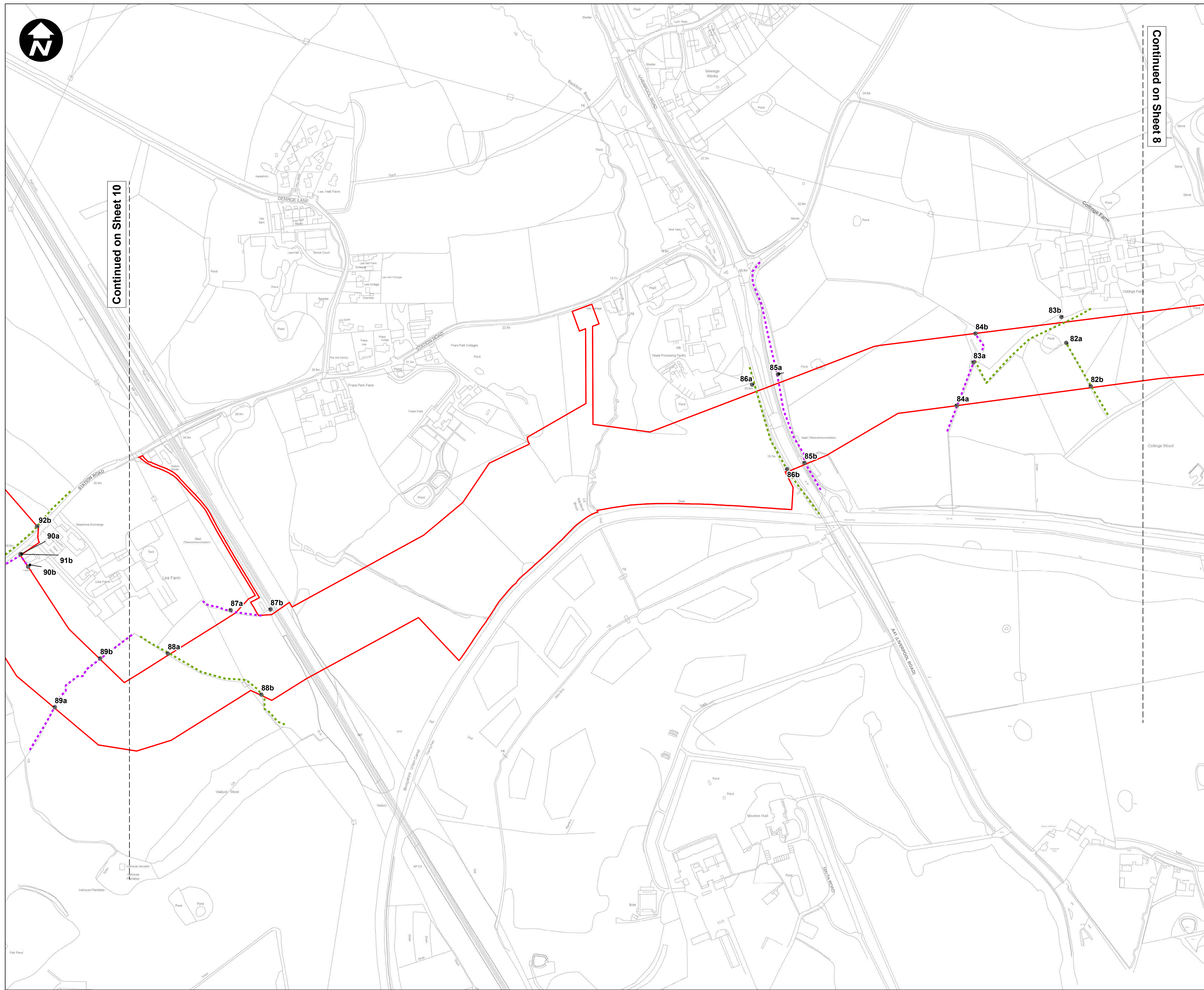
DRAWN	CHECKED	APPROVED	AUTHORISED
RH	HD	VB	AV

SCALE @ A1 SIZE	DATE	REVISION
1:2,500	16/03/2023	C

DRAWING NUMBER  
 EN070007-D.2.13-IHP-Sheet 9

Continued on Sheet 10

Continued on Sheet 8







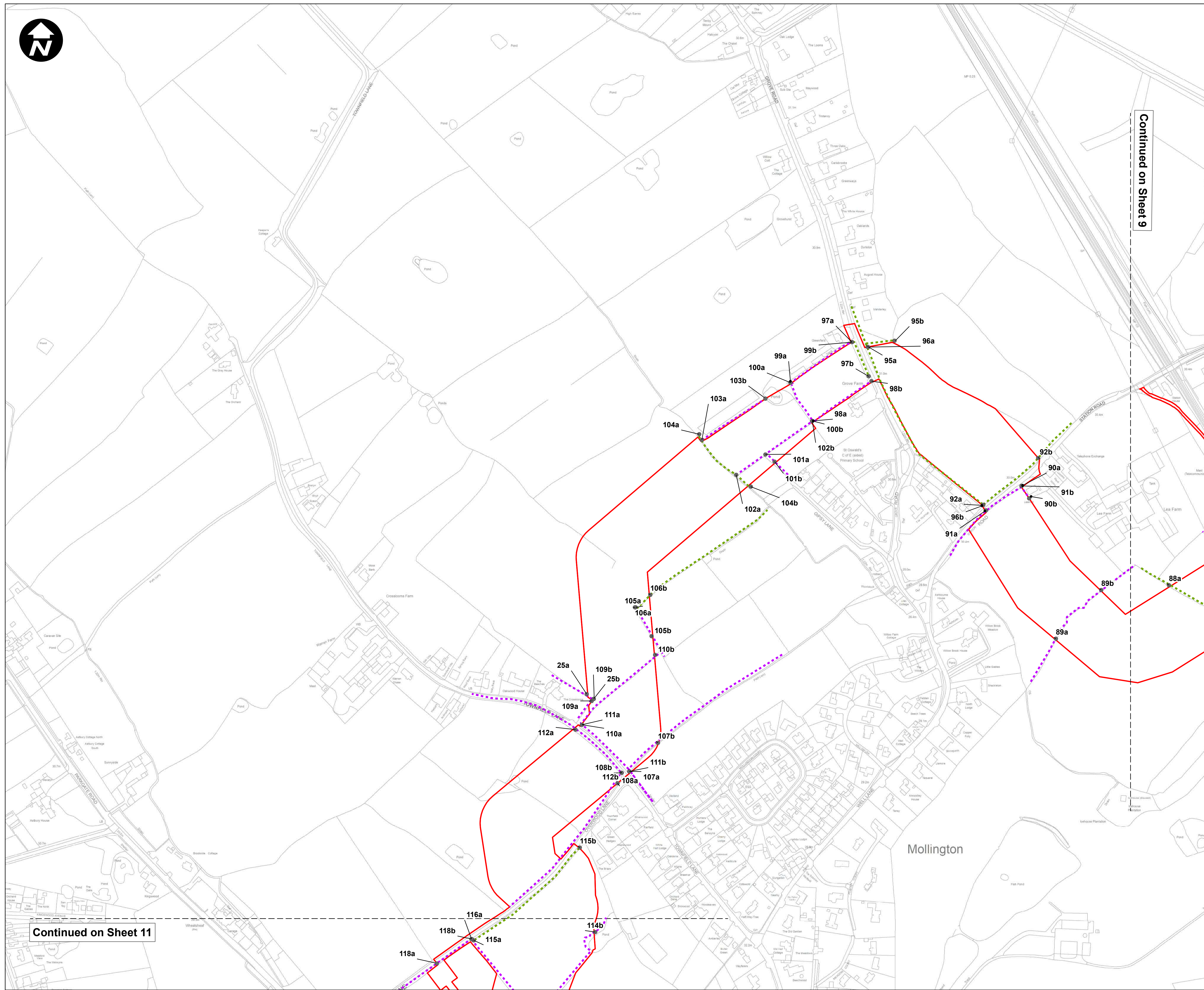
Service Layer Credits. Contains OS data © Crown Copyright and database right 2020

1:350,000

**Key:**

- Order Limits
- Important Hedgerow
- Other Hedgerows

Continued on Sheet 9



Continued on Sheet 11

C	RH	HD	VB	16/03/2023
B	RH	HD	VB	28/02/2023
A	RH	PT	VB	28/09/2022
REVISION	DRAWN	CHECKED	APPROVED	DATE

SCALE: 1:2,500

0 50 100 200 Metres

Mapping reproduced by permission of Ordnance Survey on behalf of HMSO

Contains OS data © Crown Copyright and database right 2022

## HyNet North West

PROJECT TITLE  
**HyNet Carbon Dioxide Pipeline DCO**


DRAWING TITLE  
**HEDGEROW PLAN REGULATION 5(2)(i) APPLICATION DOCUMENT REFERENCE D.2.13 SHEET 10 OF 37**

DRAWING STATUS  
**CHANGE REQUEST**

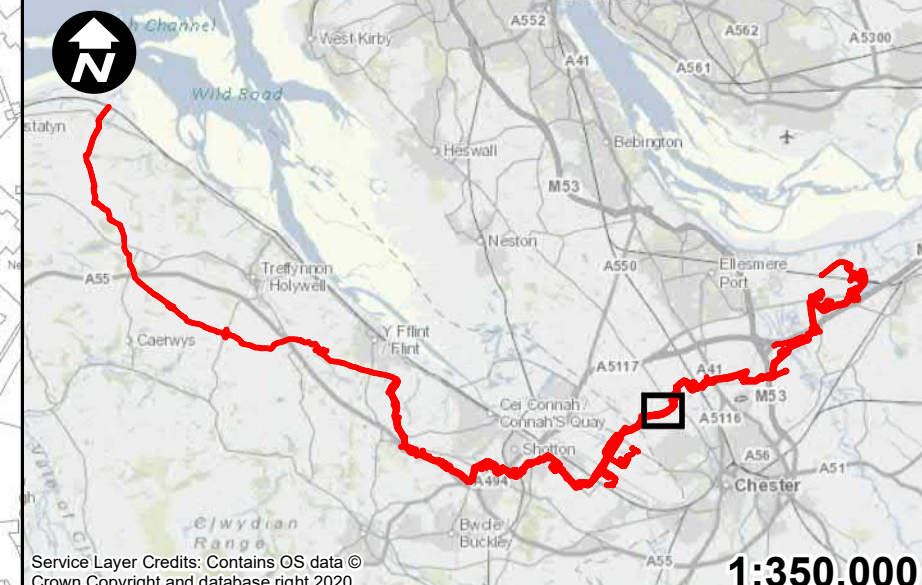
DRAWN RH	CHECKED HD	APPROVED VB	AUTHORISED AV
SCALE @ A1 SIZE 1:2,500	DATE 16/03/2023	REVISION C	

DRAWING NUMBER  
EN070007-D.2.13-IHP-Sheet 10





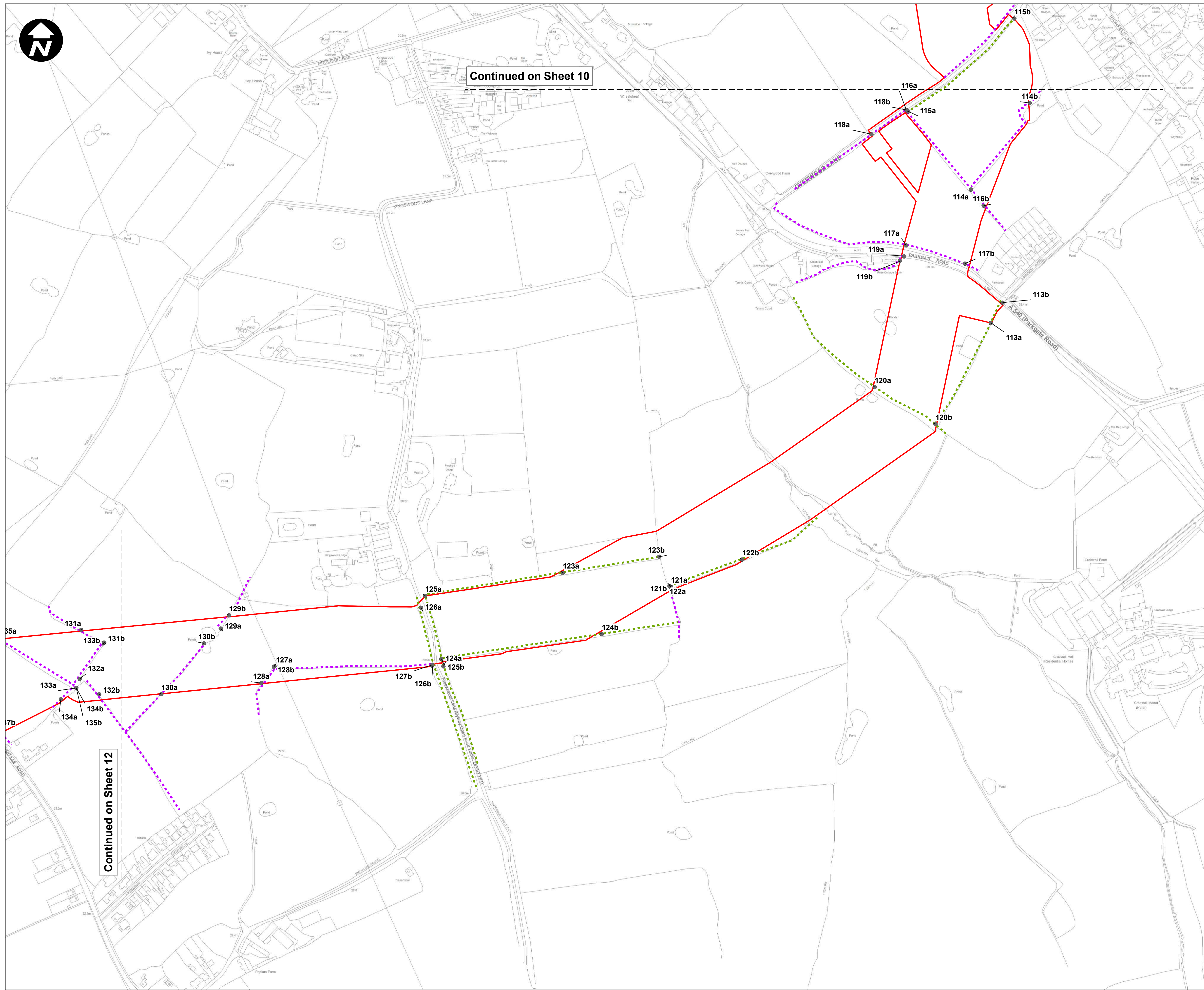
Continued on Sheet 10



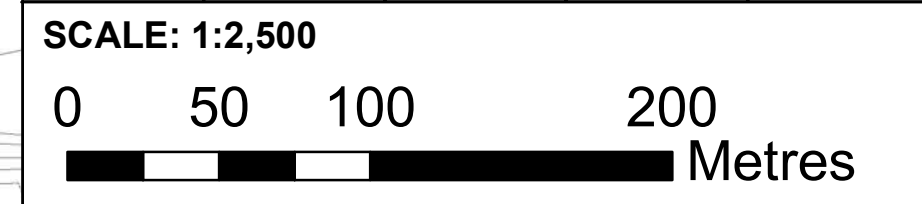
1:350,000

Key:

- Order Limits
- Important Hedgerow
- Other Hedgerows



C	RH	HD	VB	16/03/2023
B	RH	HD	VB	28/02/2023
A	RH	PT	VB	28/09/2022
REVISION	DRAWN	CHECKED	APPROVED	DATE



Mapping reproduced by permission of Ordnance Survey on behalf of HMSO  
 Contains OS data © Crown Copyright and database right 2022

# HyNet North West

PROJECT TITLE  
**HyNet Carbon Dioxide Pipeline DCO**

DRAWING TITLE  
**HEDGEROW PLAN REGULATION 5(2)(i) APPLICATION DOCUMENT**  
 REFERENCE D.2.13  
 SHEET 11 OF 37

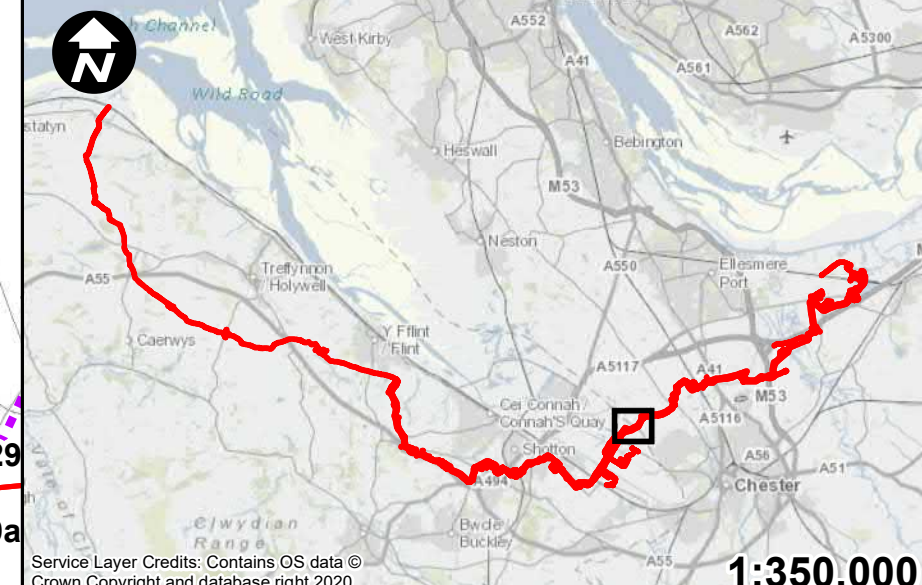
DRAWING STATUS  
**CHANGE REQUEST**

DRAWN	CHECKED	APPROVED	AUTHORISED
RH	HD	VB	AV
SCALE @ A1 SIZE		DATE	REVISION
1:2,500		16/03/2023	C

DRAWING NUMBER  
 EN070007-D.2.13-IHP-Sheet 11

Continued on Sheet 12

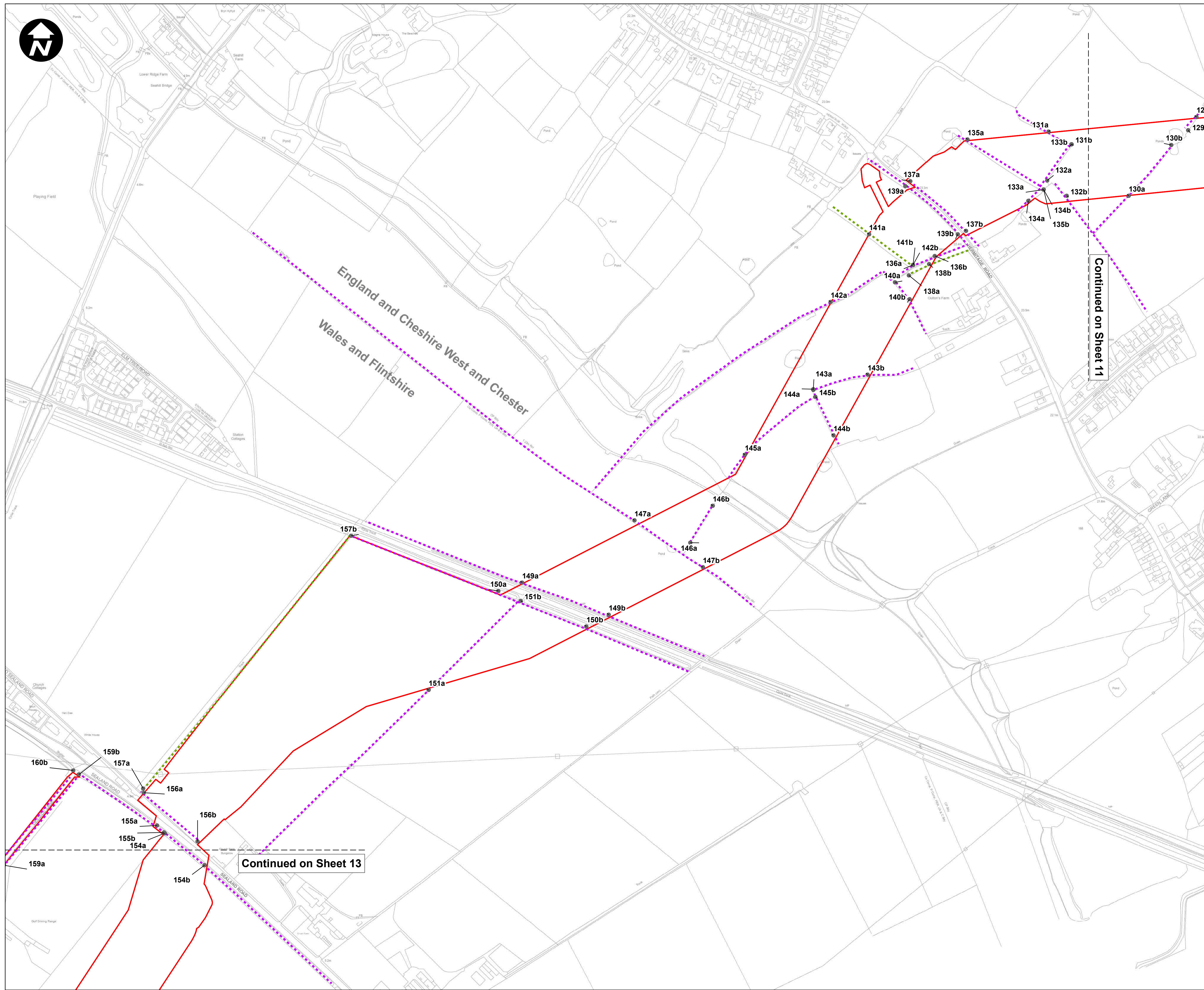




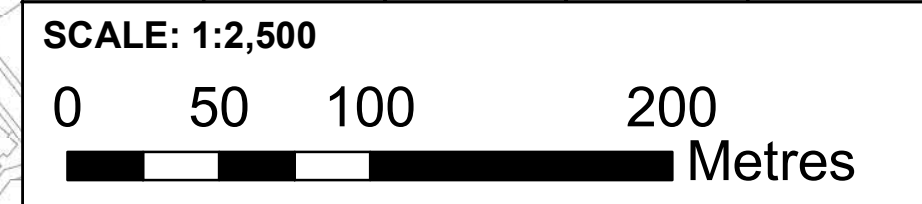
1:350,000

**Key:**

- Order Limits
- Important Hedgerow
- Other Hedgerows



C	RH	HD	VB	16/03/2023
B	RH	HD	VB	28/02/2023
A	RH	PT	VB	28/09/2022
REVISION	DRAWN	CHECKED	APPROVED	DATE



Mapping reproduced by permission of Ordnance Survey on behalf of HMSO  
 Contains OS data © Crown Copyright and database right 2022



**PROJECT TITLE**  
 HyNet Carbon Dioxide Pipeline DCO


**DRAWING TITLE**  
 HEDGEROW PLAN REGULATION 5(2)(i) APPLICATION DOCUMENT  
 REFERENCE D.2.13 SHEET 12 OF 37

**DRAWING STATUS**  
 CHANGE REQUEST

<b>DRAWN</b> RH	<b>CHECKED</b> HD	<b>APPROVED</b> VB	<b>AUTHORISED</b> AV
<b>SCALE @ A1 SIZE</b> 1:2,500		<b>DATE</b> 16/03/2023	<b>REVISION</b> C

**DRAWING NUMBER**  
 EN070007-D.2.13-IHP-Sheet 12








Continued on Sheet 12



1:350,000

Key:

-  Order Limits
-  Important Hedgerow
-  Other Hedgerows

C	RH	HD	VB	16/03/2023
B	RH	HD	VB	28/02/2023
A	RH	PT	VB	28/09/2022
REVISION	DRAWN	CHECKED	APPROVED	DATE



Mapping reproduced by permission of Ordnance Survey on behalf of HMSO

Contains OS data © Crown Copyright and database right 2022

# HyNet North West

PROJECT TITLE  
**HyNet Carbon Dioxide Pipeline DCO**

DRAWING TITLE  
**HEDGEROW PLAN REGULATION 5(2)(i) APPLICATION DOCUMENT**  
 REFERENCE D.2.13  
 SHEET 13 OF 37

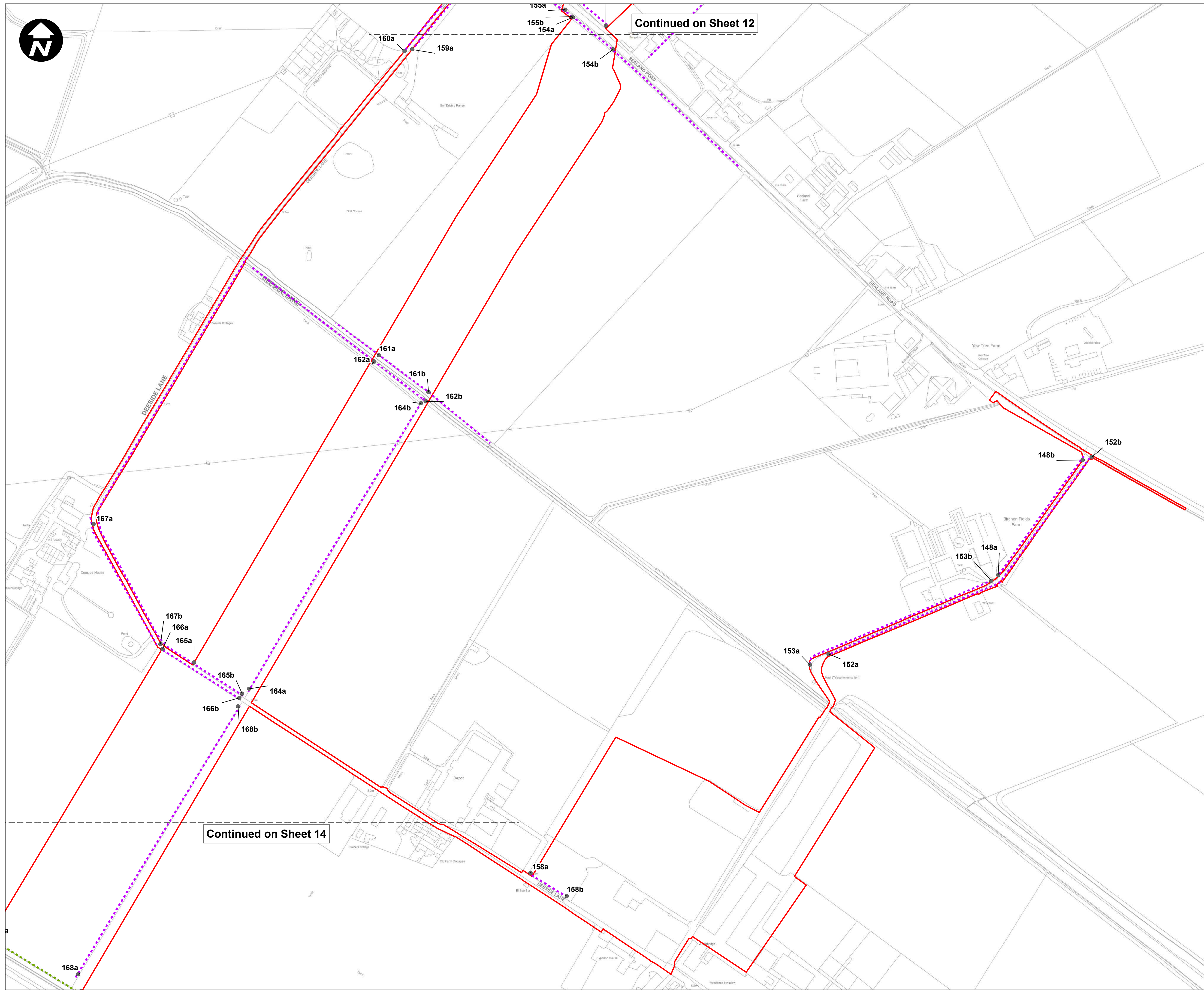
DRAWING STATUS  
**CHANGE REQUEST**

DRAWN	CHECKED	APPROVED	AUTHORISED
RH	HD	VB	AV

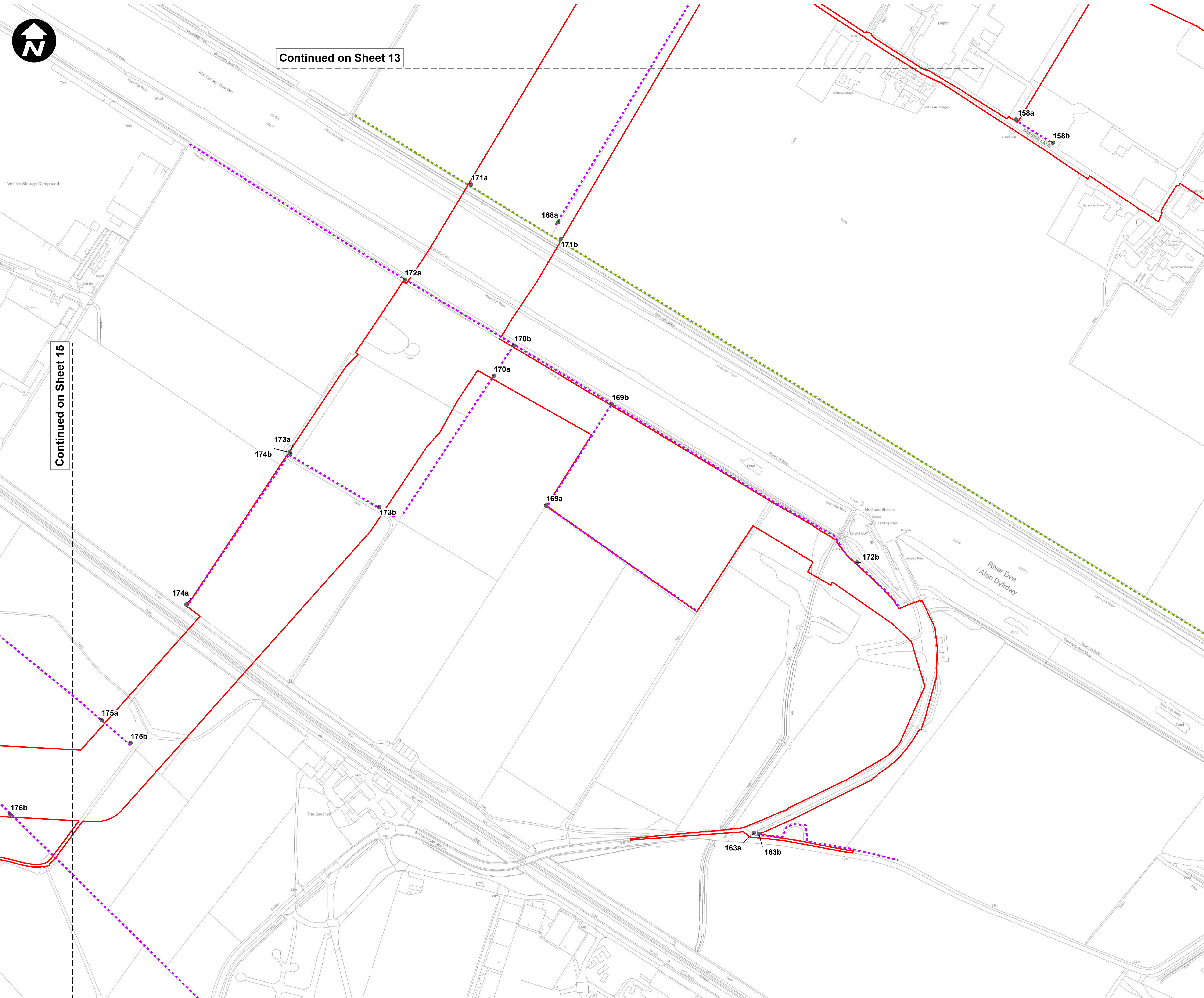
SCALE @ A1 SIZE	DATE	REVISION
1:2,500	16/03/2023	C

DRAWING NUMBER  
 EN070007-D.2.13-IHP-Sheet 13

Continued on Sheet 14

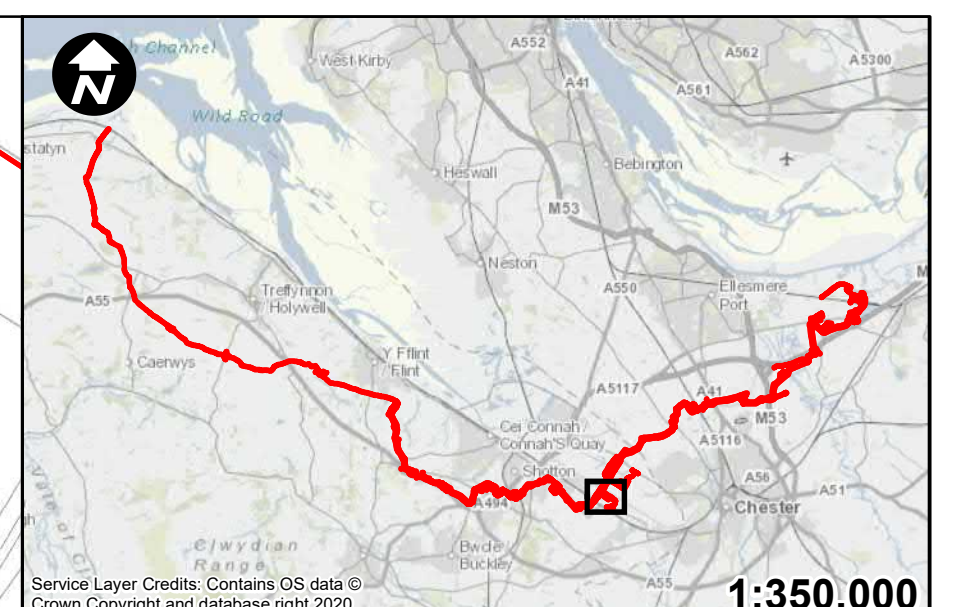






Continued on Sheet 13

Continued on Sheet 15



1:350,000

**Key:**

- Order Limits
- Important Hedgerow
- Other Hedgerows

C	RH	HD	VB	16/03/2023
B	RH	HD	VB	28/02/2023
A	RH	PT	VB	28/09/2022
REVISION	DRAWN	CHECKED	APPROVED	DATE

**SCALE: 1:2,500**

0 50 100 200 Metres

Mapping reproduced by permission of Ordnance Survey on behalf of HMSO  
 Contains OS data © Crown Copyright and database right 2022

**HyNet North West**

**PROJECT TITLE**  
 HyNet Carbon Dioxide Pipeline DCO

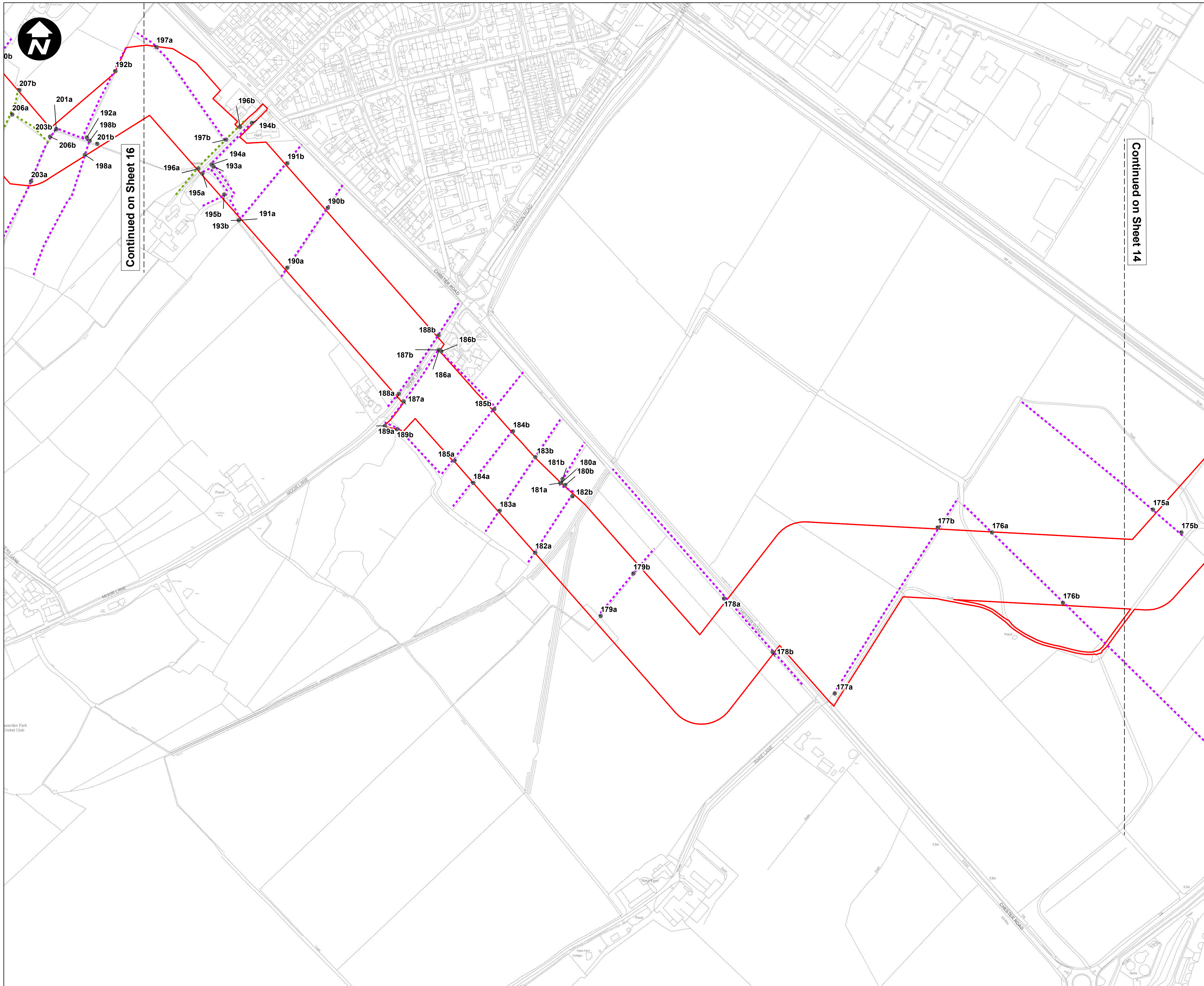
**DRAWING TITLE**  
 HEDGEROW PLAN REGULATION 5(2)(i) APPLICATION DOCUMENT  
 REFERENCE D.2.13 SHEET 14 OF 37

**DRAWING STATUS**  
 CHANGE REQUEST

<b>DRAWN</b> RH	<b>CHECKED</b> HD	<b>APPROVED</b> VB	<b>AUTHORISED</b> AV
<b>SCALE @ A1 SIZE</b> 1:2,500		<b>DATE</b> 16/03/2023	<b>REVISION</b> C

**DRAWING NUMBER**  
 EN070007-D.2.13-IHP-Sheet 14





**Key:**

- Order Limits
- Important Hedgerow
- Other Hedgerows

Continued on Sheet 16

Continued on Sheet 14

REVISION	DRAWN	CHECKED	APPROVED	DATE
C	RH	HD	VB	16/03/2023
B	RH	HD	VB	28/02/2023
A	RH	PT	VB	28/09/2022



Mapping reproduced by permission of Ordnance Survey on behalf of HMSO  
 Contains OS data © Crown Copyright and database right 2022

**HyNet North West**

PROJECT TITLE  
**HyNet Carbon Dioxide Pipeline DCO**

DRAWING TITLE  
**HEDGEROW PLAN REGULATION 5(2)(i) APPLICATION DOCUMENT REFERENCE D.2.13 SHEET 15 OF 37**


DRAWING STATUS  
**CHANGE REQUEST**

DRAWN	CHECKED	APPROVED	AUTHORISED
RH	HD	VB	AV

SCALE @ A1 SIZE	DATE	REVISION
1:2,500	16/03/2023	C

DRAWING NUMBER  
 EN070007-D.2.13-IHP-Sheet 15





Continued on Sheet 17

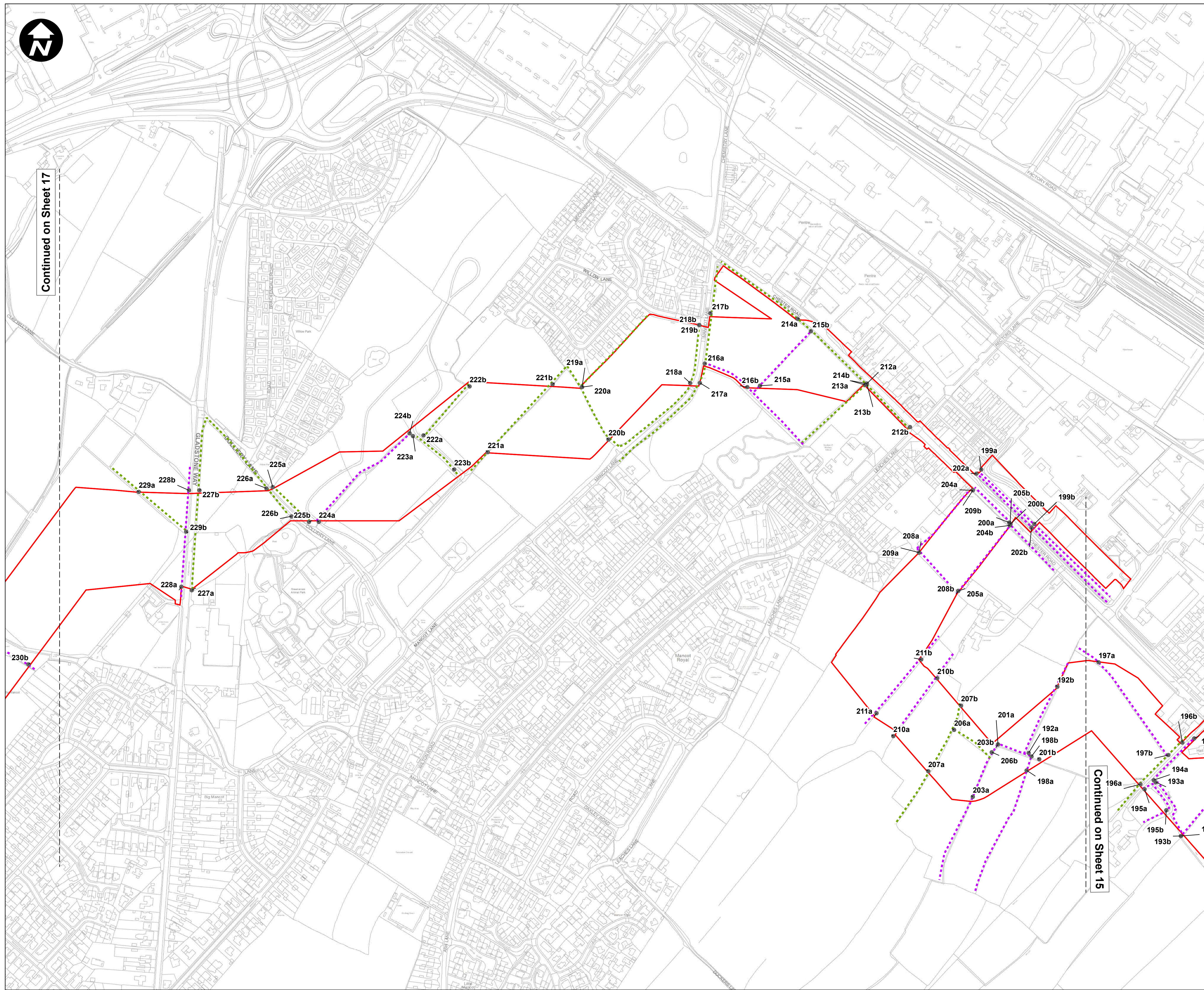


Service Layer Credits: Contains OS data © Crown Copyright and database right 2020

**1:350,000**

**Key:**

- Order Limits
- Important Hedgerow
- Other Hedgerows



Continued on Sheet 15

C	RH	HD	VB	16/03/2023
B	RH	HD	VB	28/02/2023
A	RH	PT	VB	28/09/2022
REVISION	DRAWN	CHECKED	APPROVED	DATE

**SCALE: 1:2,500**

0 50 100 200 Metres

Mapping reproduced by permission of Ordnance Survey on behalf of HMSO

Contains OS data © Crown Copyright and database right 2022



PROJECT TITLE

**HyNet Carbon Dioxide Pipeline DCO**

DRAWING TITLE

**HEDGEROW PLAN REGULATION 5(2)(i) APPLICATION DOCUMENT REFERENCE D.2.13 SHEET 16 OF 37**

DRAWING STATUS

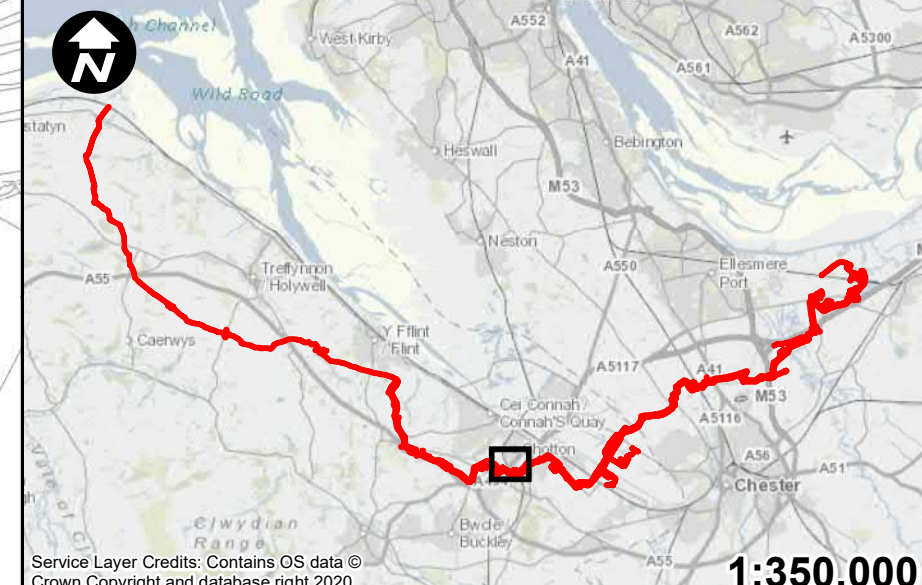

**CHANGE REQUEST**

DRAWN	CHECKED	APPROVED	AUTHORISED
RH	HD	VB	AV
SCALE @ A1 SIZE	DATE	REVISION	
1:2,500	16/03/2023	C	

DRAWING NUMBER

**EN070007-D.2.13-IHP-Sheet 16**





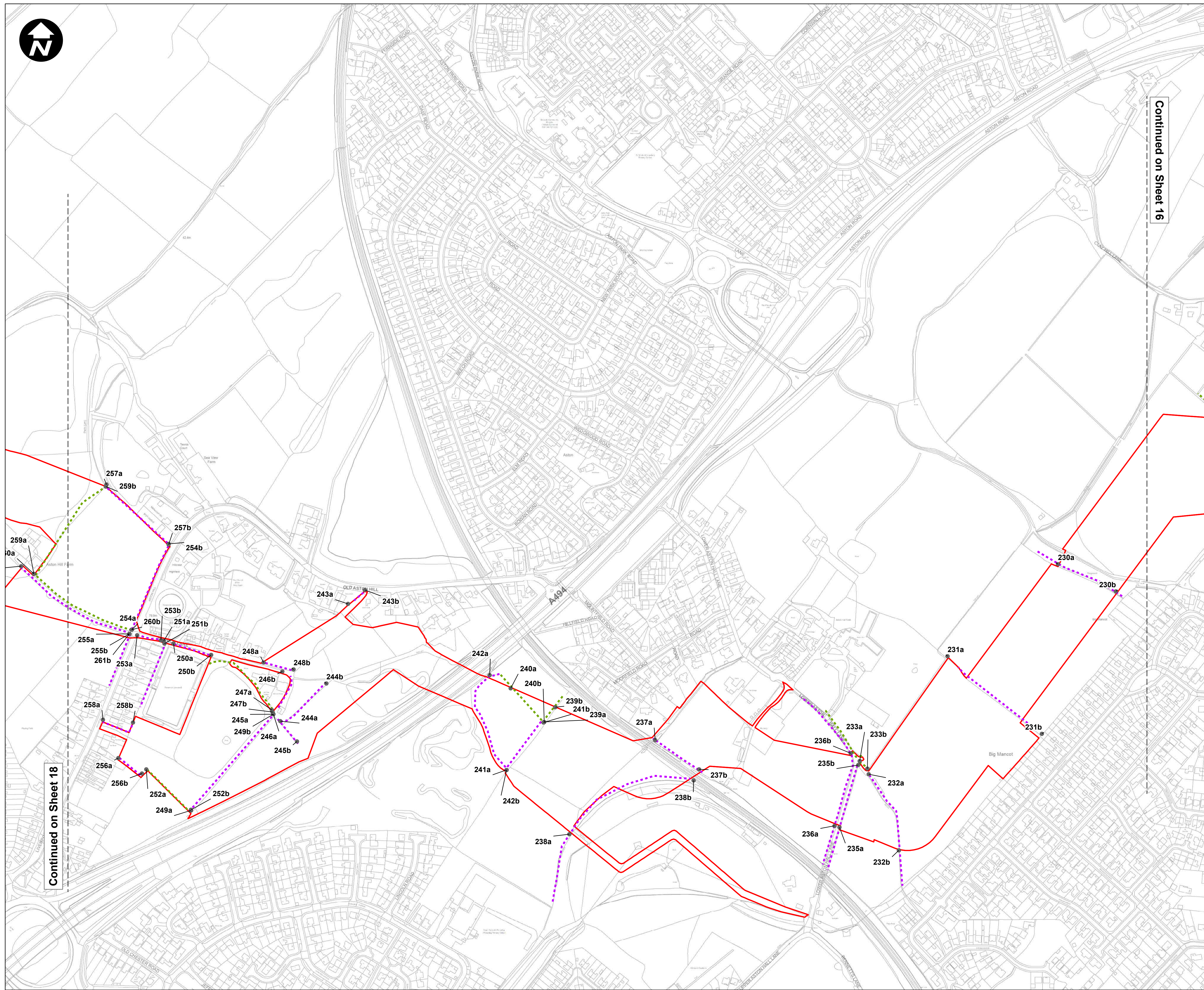
Service Layer Credits: Contains OS data © Crown Copyright and database right 2020

1:350,000

**Key:**

- Order Limits
- Important Hedgerow
- Other Hedgerows

Continued on Sheet 16



Continued on Sheet 18

C	RH	HD	VB	16/03/2023
B	RH	HD	VB	28/02/2023
A	RH	PT	VB	28/09/2022
REVISION	DRAWN	CHECKED	APPROVED	DATE

SCALE: 1:2,500

0 50 100 200 Metres

Mapping reproduced by permission of Ordnance Survey on behalf of HMSO

Contains OS data © Crown Copyright and database right 2022



PROJECT TITLE  
**HyNet Carbon Dioxide Pipeline DCO**

DRAWING TITLE  
**HEDGEROW PLAN REGULATION 5(2)(i) APPLICATION DOCUMENT REFERENCE D.2.13 SHEET 17 OF 37**

DRAWING STATUS: **CHANGE REQUEST**

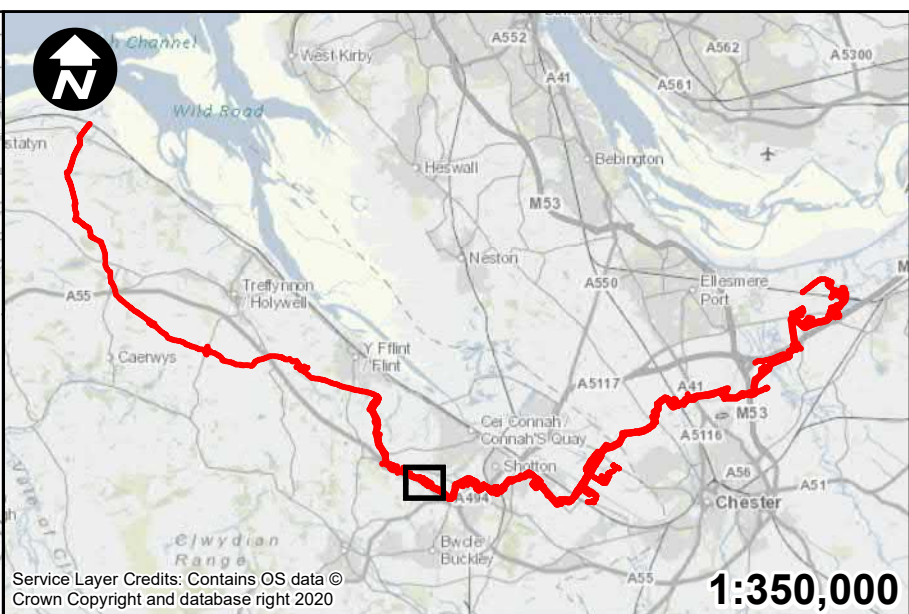
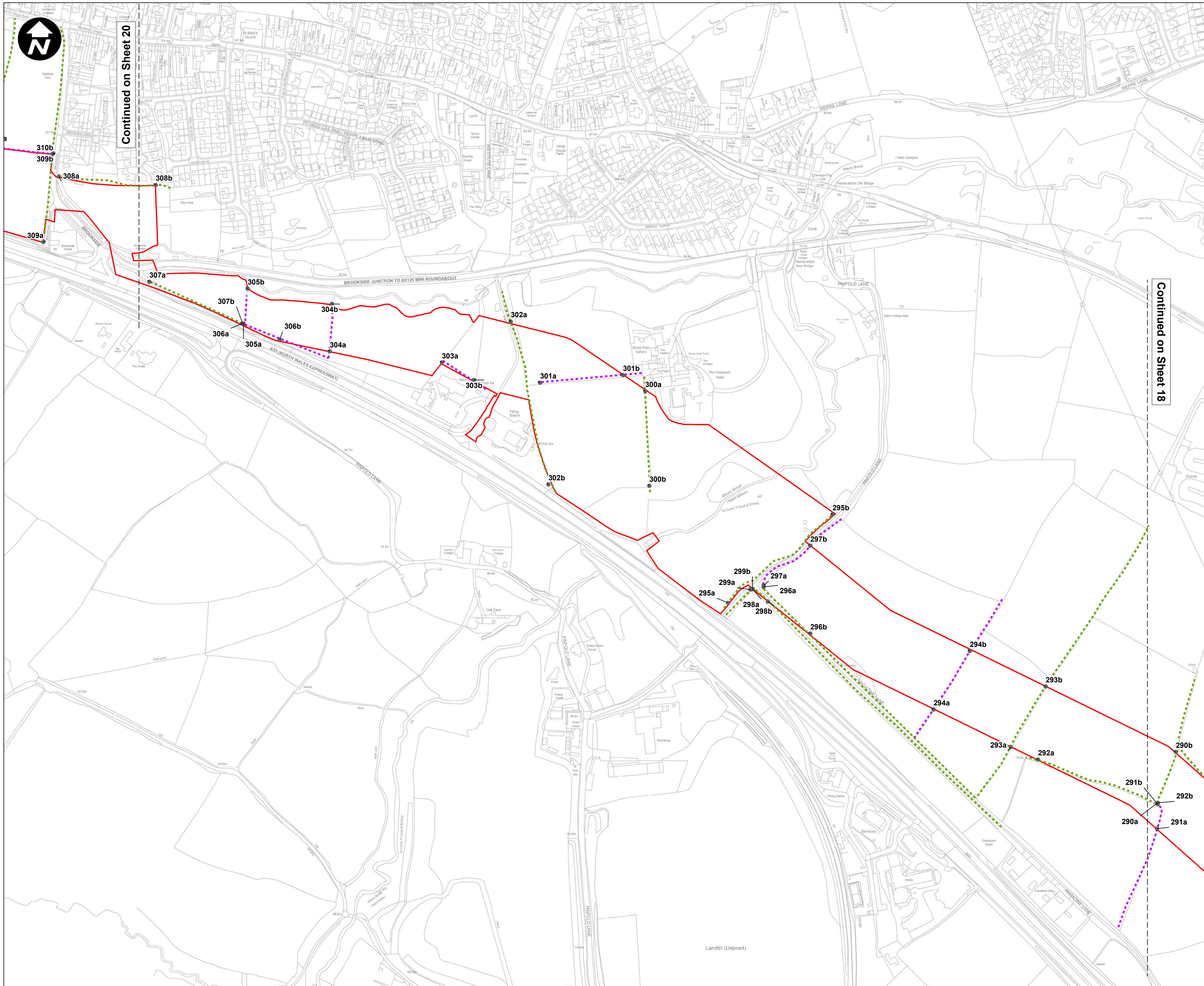
DRAWN	CHECKED	APPROVED	AUTHORISED
RH	HD	VB	AV
SCALE @ A1 SIZE	DATE	REVISION	
1:2,500	16/03/2023	C	

DRAWING NUMBER  
EN070007-D.2.13-IHP-Sheet 17









- Key:**
- Order Limits
  - Important Hedgerow
  - Other Hedgerows

C	RH	HD	VB	16/03/2023
B	RH	HD	VB	28/02/2023
A	RH	PT	VB	28/09/2022
REVISION	DRAWN	CHECKED	APPROVED	DATE



Mapping reproduced by permission of Ordnance Survey on behalf of HMSO  
 Contains OS data © Crown Copyright and database right 2022

**HyNet North West**

PROJECT TITLE  
**HyNet Carbon Dioxide Pipeline DCO**


DRAWING TITLE  
**HEDGEROW PLAN REGULATION 5(2)(i) APPLICATION DOCUMENT REFERENCE D.2.13 SHEET 19 OF 37**

DRAWING STATUS  
**CHANGE REQUEST**

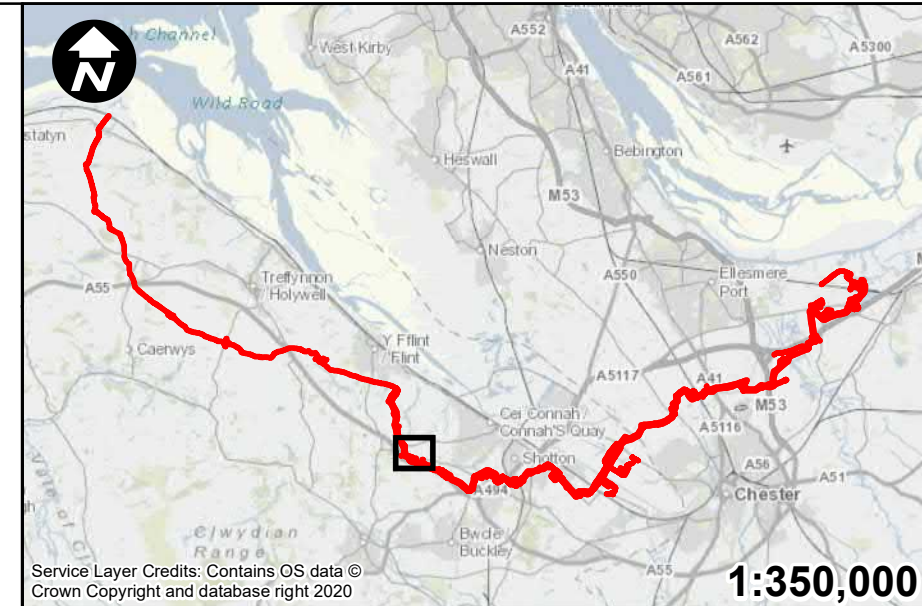
DRAWN	CHECKED	APPROVED	AUTHORISED
RH	HD	VB	AV
SCALE @ A1 SIZE		DATE	REVISION
1:2,500		16/03/2023	C

DRAWING NUMBER  
 EN070007-D.2.13-IHP-Sheet 19





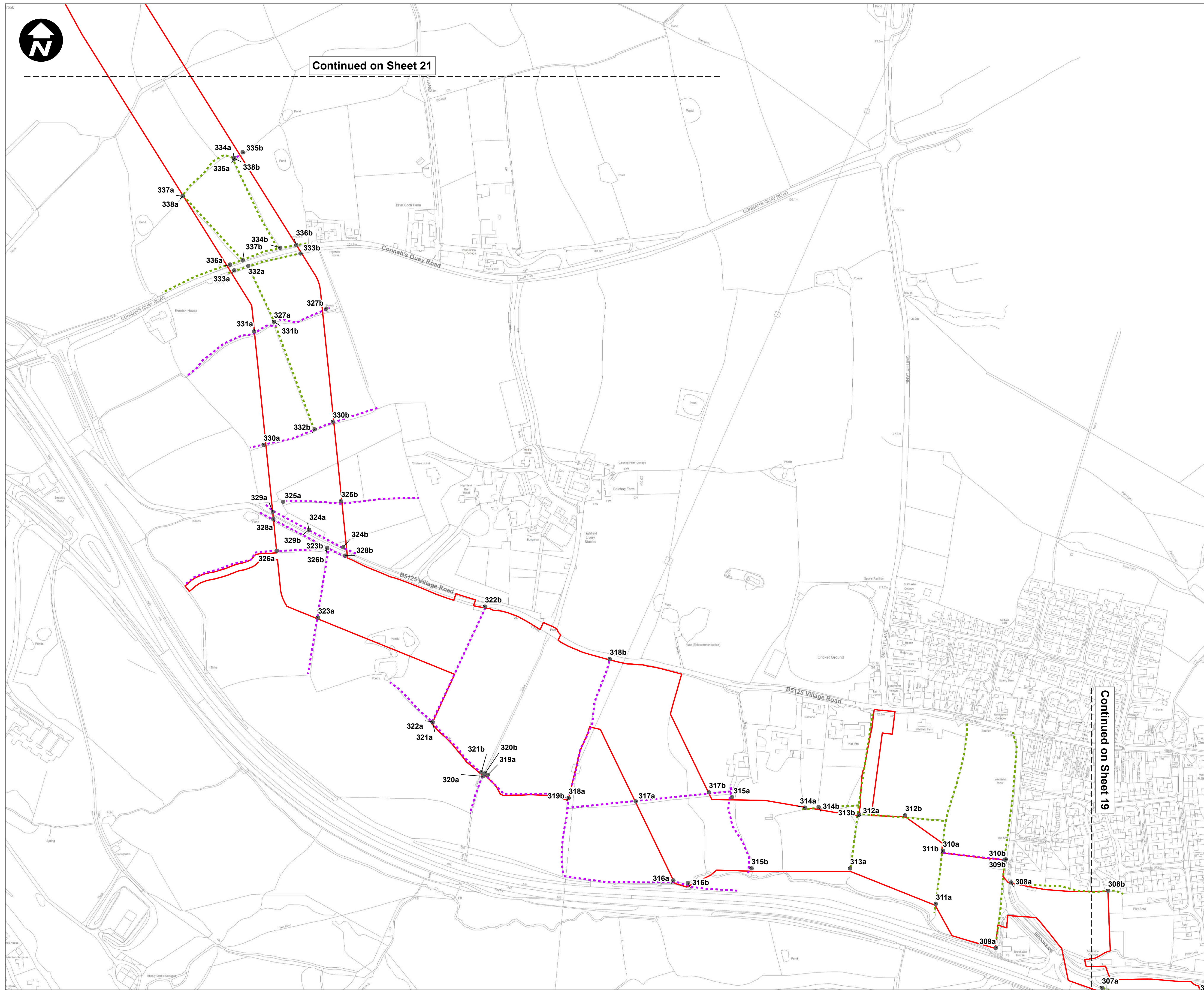
Continued on Sheet 21



1:350,000

Key:

- Order Limits
- Important Hedgerow
- Other Hedgerows



Continued on Sheet 19

C	RH	HD	VB	16/03/2023
B	RH	HD	VB	28/02/2023
A	RH	PT	VB	28/09/2022
REVISION	DRAWN	CHECKED	APPROVED	DATE

SCALE: 1:2,500



Mapping reproduced by permission of Ordnance Survey on behalf of HMSO

Contains OS data © Crown Copyright and database right 2022

# HyNet North West

PROJECT TITLE  
**HyNet Carbon Dioxide Pipeline DCO**

DRAWING TITLE  
**HEDGEROW PLAN REGULATION 5(2)(i) APPLICATION DOCUMENT**  
 REFERENCE D.2.13  
 SHEET 20 OF 37

DRAWING STATUS  
**CHANGE REQUEST**

DRAWN	CHECKED	APPROVED	AUTHORISED
RH	HD	VB	AV

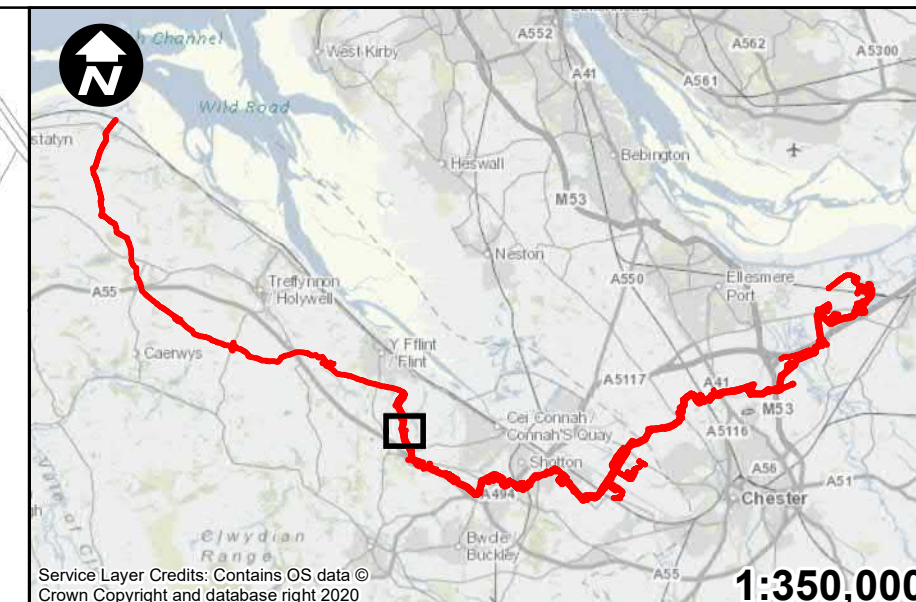
SCALE @ A1 SIZE	DATE	REVISION
1:2,500	16/03/2023	C

DRAWING NUMBER  
 EN070007-D.2.13-IHP-Sheet 20





Continued on Sheet 22



1:350,000

Key:

- Order Limits
- Important Hedgerow
- Other Hedgerows

C	RH	HD	VB	16/03/2023
B	RH	HD	VB	28/02/2023
A	RH	PT	VB	28/09/2022
REVISION	DRAWN	CHECKED	APPROVED	DATE

SCALE: 1:2,500



Mapping reproduced by permission of Ordnance Survey on behalf of HMSO

Contains OS data © Crown Copyright and database right 2022

# HyNet North West

PROJECT TITLE  
**HyNet Carbon Dioxide Pipeline DCO**

DRAWING TITLE  
**HEDGEROW PLAN REGULATION 5(2)(i) APPLICATION DOCUMENT**  
 REFERENCE D.2.13  
 SHEET 21 OF 37

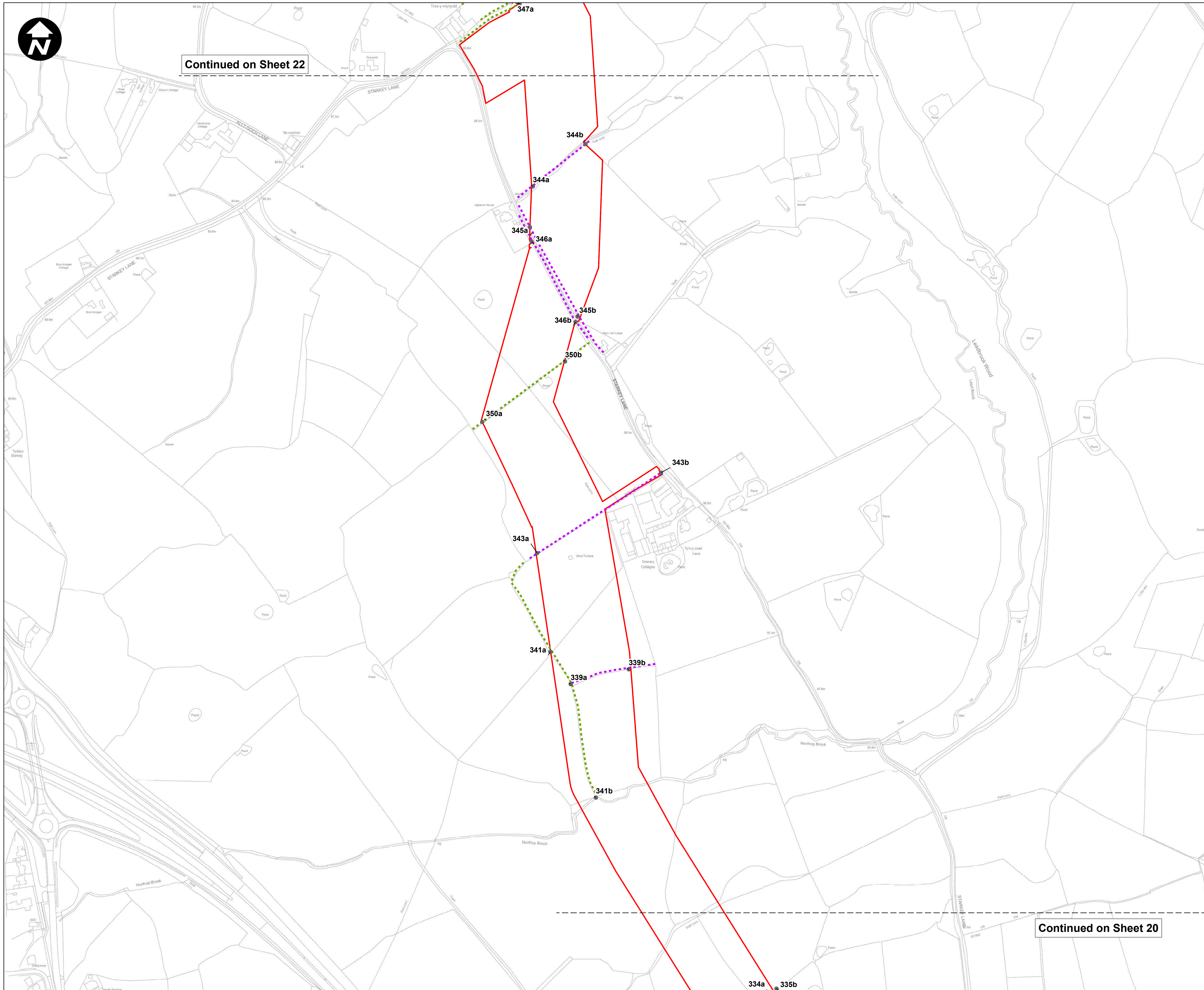
DRAWING STATUS  
**CHANGE REQUEST**

DRAWN	CHECKED	APPROVED	AUTHORISED
RH	HD	VB	AV

SCALE @ A1 SIZE	DATE	REVISION
1:2,500	16/03/2023	C

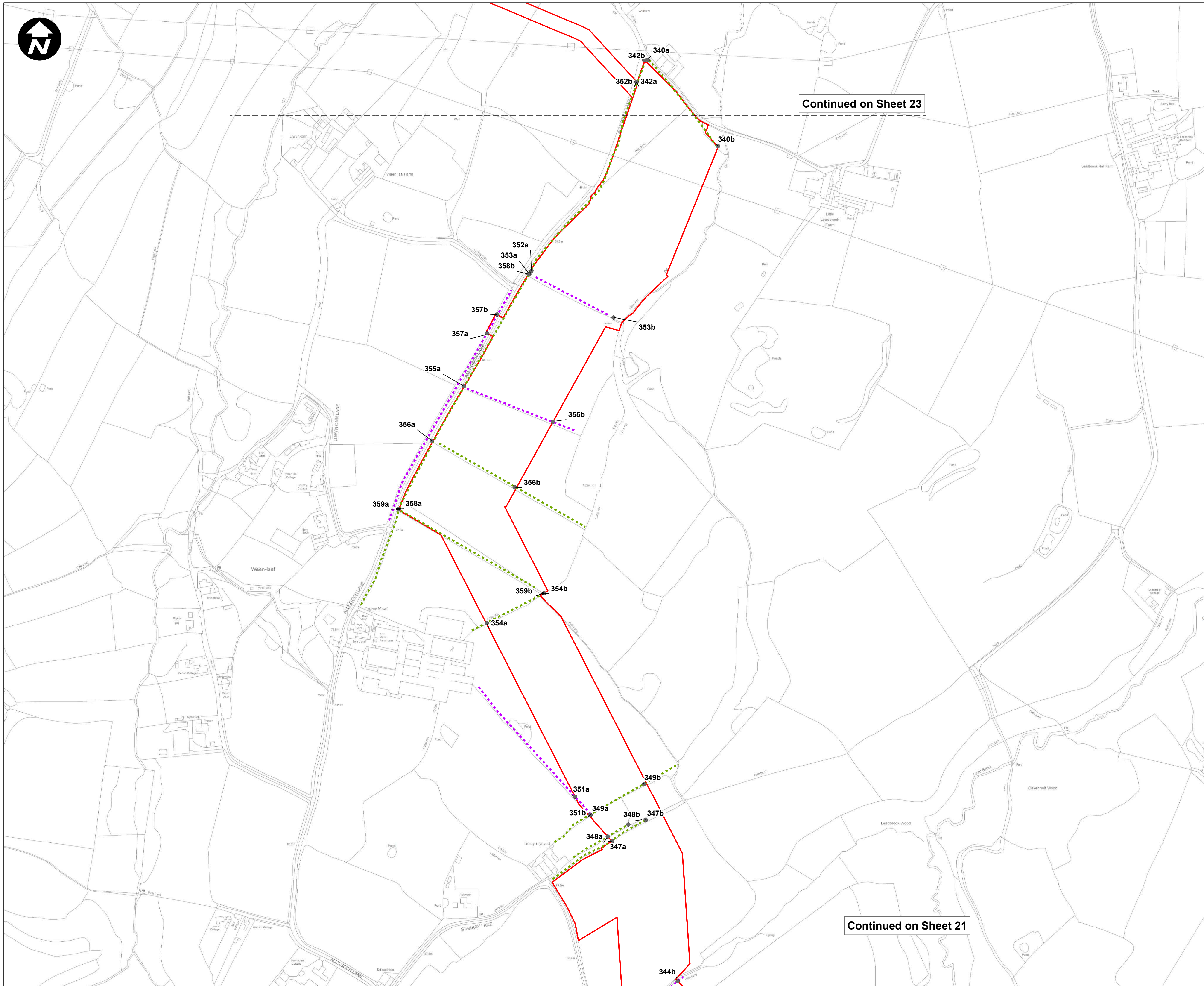

DRAWING NUMBER  
 EN070007-D.2.13-IHP-Sheet 21

Continued on Sheet 20



334a 335b





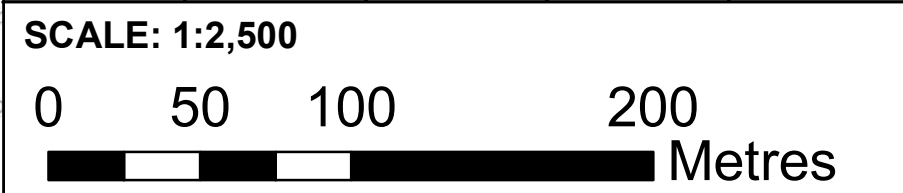
Continued on Sheet 23

Continued on Sheet 21



- Key:**
- Order Limits
  - Important Hedgerow
  - Other Hedgerows

REVISION	DRAWN	CHECKED	APPROVED	DATE
C	RH	HD	VB	16/03/2023
B	RH	HD	VB	28/02/2023
A	RH	PT	VB	28/09/2022



Mapping reproduced by permission of Ordnance Survey on behalf of HMSO  
 Contains OS data © Crown Copyright and database right 2022

**HyNet North West**

**PROJECT TITLE**  
 HyNet Carbon Dioxide Pipeline DCO

**DRAWING TITLE**  
 HEDGEROW PLAN REGULATION 5(2)(i) APPLICATION DOCUMENT  
 REFERENCE D.2.13 SHEET 22 OF 37

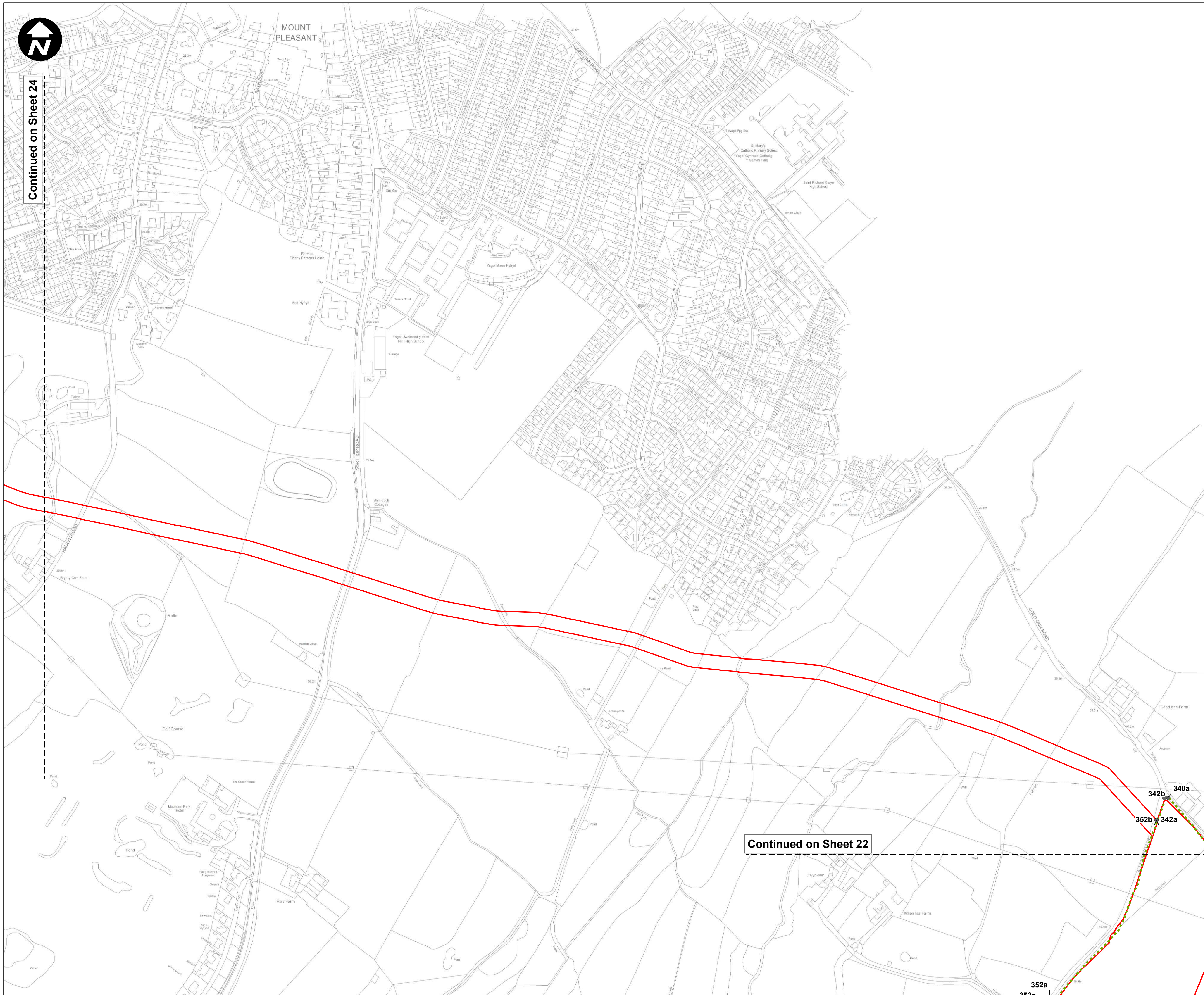
**DRAWING STATUS**  
 CHANGE REQUEST

DRAWN	CHECKED	APPROVED	AUTHORISED
RH	HD	VB	AV

SCALE @ A1 SIZE	DATE	REVISION
1:2,500	16/03/2023	C

**DRAWING NUMBER**  
 EN070007-D.2.13-IHP-Sheet 22





Continued on Sheet 24

Continued on Sheet 22



**Key:**

- Order Limits
- Important Hedgerow

C	RH	HD	VB	16/03/2023
B	RH	HD	VB	28/02/2023
A	RH	PT	VB	28/09/2022
<b>REVISION</b>	<b>DRAWN</b>	<b>CHECKED</b>	<b>APPROVED</b>	<b>DATE</b>

**SCALE: 1:2,500**

Mapping reproduced by permission of Ordnance Survey on behalf of HMSO  
 Contains OS data © Crown Copyright and database right 2022


**HyNet North West**

**PROJECT TITLE**  
 HyNet Carbon Dioxide Pipeline DCO

**DRAWING TITLE**  
 HEDGEROW PLAN REGULATION 5(2)(i) APPLICATION DOCUMENT  
 REFERENCE D.2.13 SHEET 23 OF 37

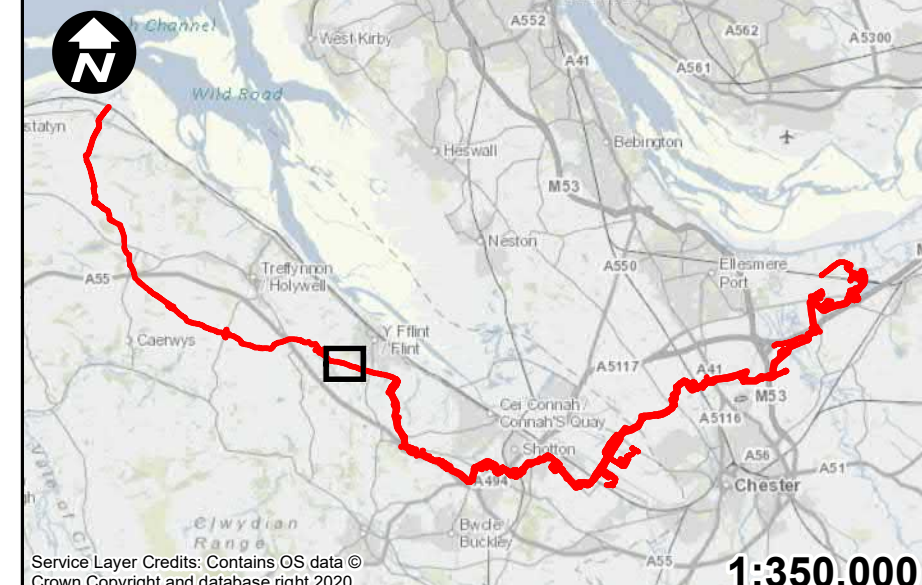
<b>DRAWING STATUS</b>			
CHANGE REQUEST			
<b>DRAWN</b>	<b>CHECKED</b>	<b>APPROVED</b>	<b>AUTHORISED</b>
RH	HD	VB	AV
<b>SCALE @ A1 SIZE</b>		<b>DATE</b>	<b>REVISION</b>
1:2,500		16/03/2023	C
<b>DRAWING NUMBER</b>			
EN070007-D.2.13-IHP-Sheet 23			





Continued on Sheet 25

Continued on Sheet 23

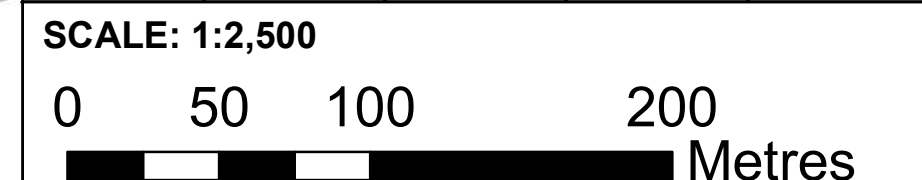


1:350,000

Key:



C	RH	HD	VB	16/03/2023
B	RH	HD	VB	28/02/2023
A	RH	PT	VB	28/09/2022
REVISION	DRAWN	CHECKED	APPROVED	DATE



Mapping reproduced by permission of Ordnance Survey on behalf of HMSO  
 Contains OS data © Crown Copyright and database right 2022

**HyNet North West**

PROJECT TITLE  
**HyNet Carbon Dioxide Pipeline DCO**

DRAWING TITLE  
**HEDGEROW PLAN REGULATION 5(2)(i) APPLICATION DOCUMENT**  
 REFERENCE D.2.13  
 SHEET 24 OF 37

DRAWING STATUS  
**CHANGE REQUEST**

DRAWN	CHECKED	APPROVED	AUTHORISED
RH	HD	VB	AV

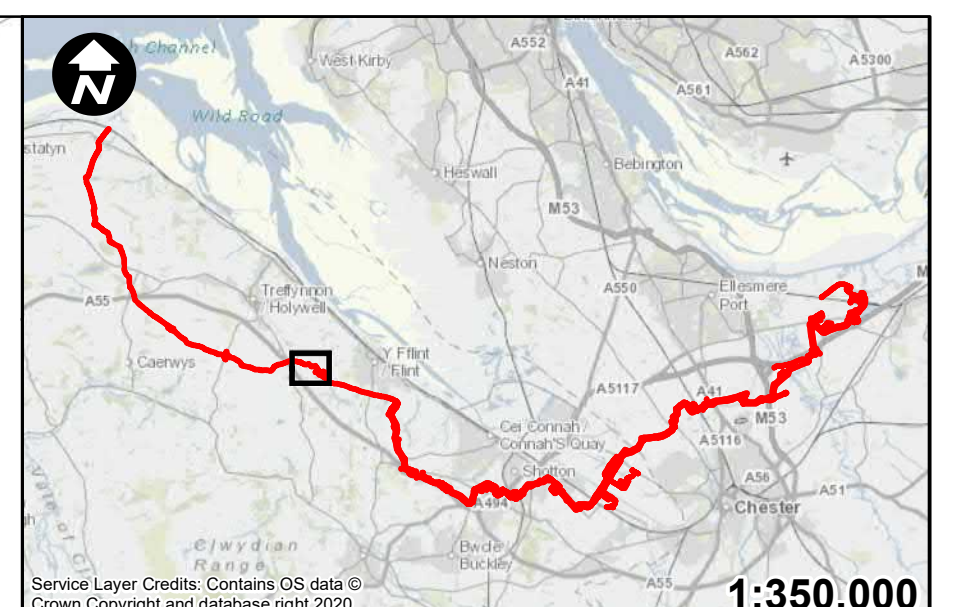
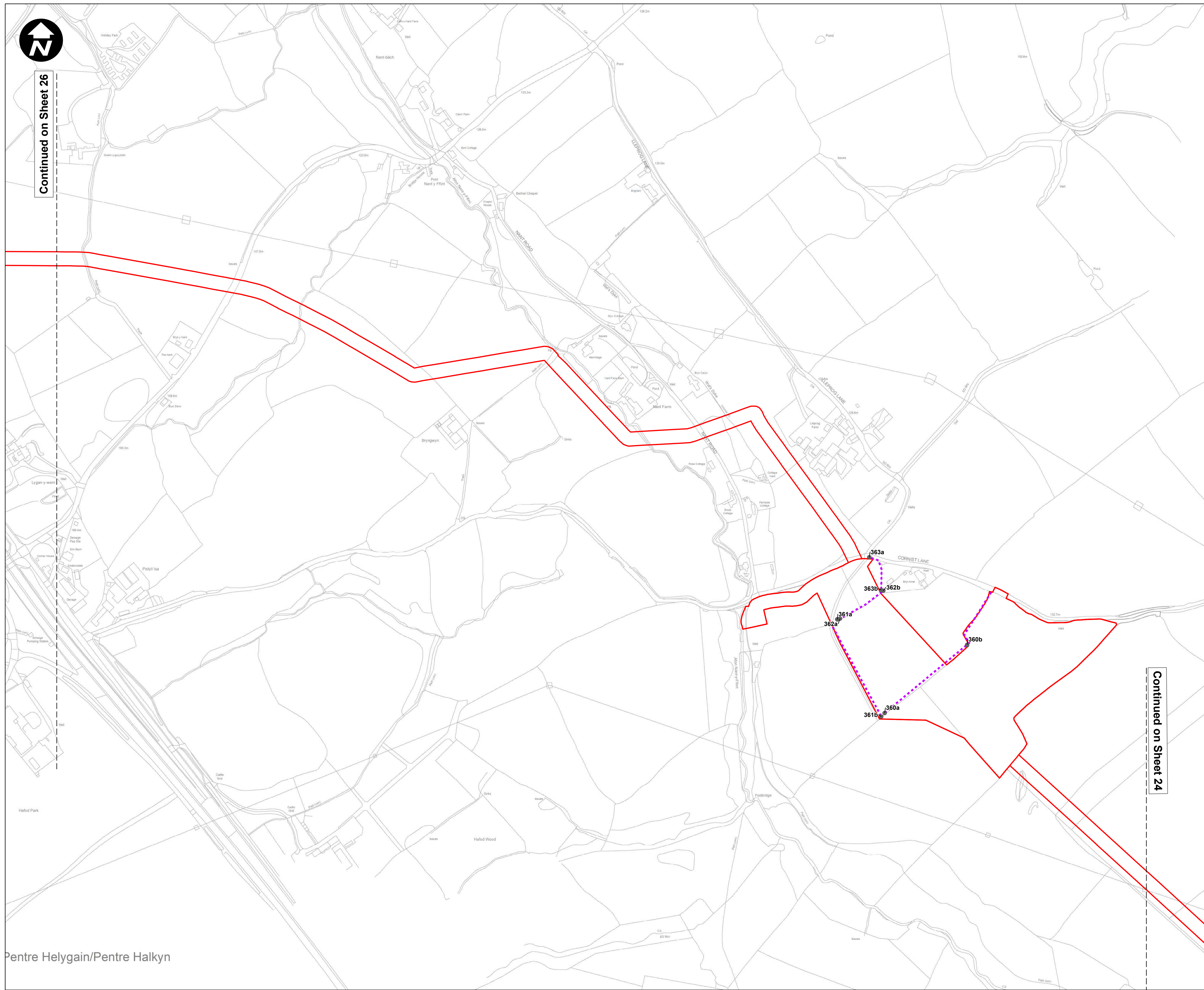
SCALE @ A1 SIZE	DATE	REVISION
1:2,500	16/03/2023	C

DRAWING NUMBER  
**EN070007-D.2.13-IHP-Sheet 24**





Continued on Sheet 26



**Key:**

- Order Limits
- Other Hedgerows

C	RH	HD	VB	16/03/2023
B	RH	HD	VB	28/02/2023
A	RH	PT	VB	28/09/2022
<b>REVISION</b>	<b>DRAWN</b>	<b>CHECKED</b>	<b>APPROVED</b>	<b>DATE</b>

**SCALE: 1:2,500**

0 50 100 200 Metres

Mapping reproduced by permission of Ordnance Survey on behalf of HMSO  
 Contains OS data © Crown Copyright and database right 2022



**PROJECT TITLE**  
**HyNet Carbon Dioxide Pipeline DCO**

**DRAWING TITLE**  
**HEDGEROW PLAN REGULATION 5(2)(i) APPLICATION DOCUMENT**  
**REFERENCE D.2.13 SHEET 25 OF 37**

**DRAWING STATUS**  
**CHANGE REQUEST**

<b>DRAWN</b>	<b>CHECKED</b>	<b>APPROVED</b>	<b>AUTHORISED</b>
RH	HD	VB	AV
<b>SCALE @ A1 SIZE</b>		<b>DATE</b>	<b>REVISION</b>
1:2,500		16/03/2023	C

**DRAWING NUMBER**  
 EN070007-D.2.13-IHP-Sheet 25

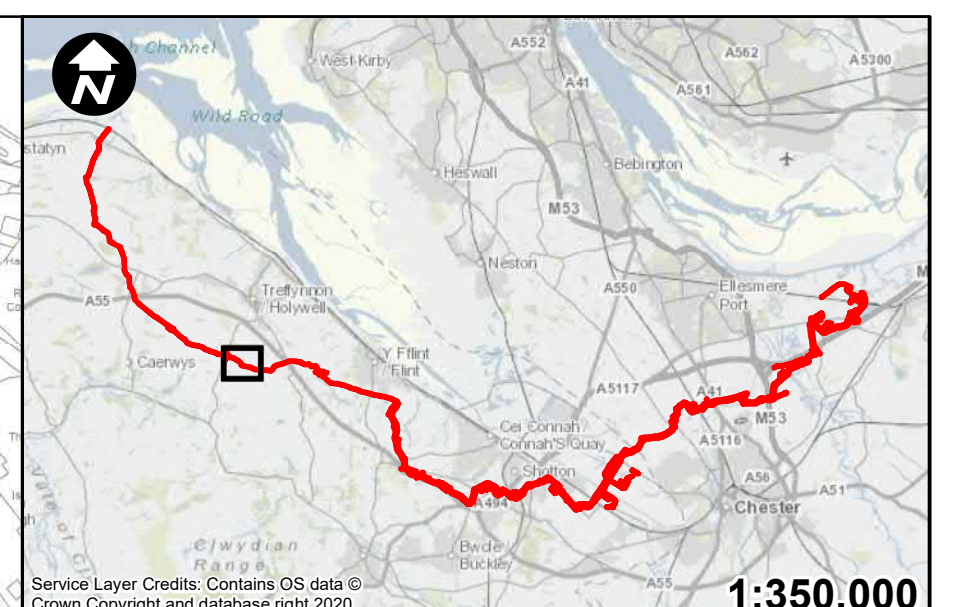

Continued on Sheet 24

Pentre Helygain/Pentre Halkyn









**Key:**

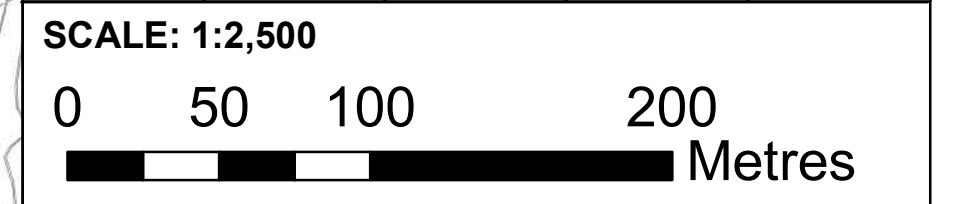
Order Limits

Other Hedgerows

Continued on Sheet 26

Continued on Sheet 28

C	RH	HD	VB	16/03/2023
B	RH	HD	VB	28/02/2023
A	RH	PT	VB	28/09/2022
REVISION	DRAWN	CHECKED	APPROVED	DATE



Mapping reproduced by permission of Ordnance Survey on behalf of HMSO  
 Contains OS data © Crown Copyright and database right 2022

**HyNet North West**

**PROJECT TITLE**  
 HyNet Carbon Dioxide Pipeline DCO

**DRAWING TITLE**  
 HEDGEROW PLAN REGULATION 5(2)(i) APPLICATION DOCUMENT  
 REFERENCE D.2.13 SHEET 27 OF 37



<b>DRAWING STATUS</b> CHANGE REQUEST			
<b>DRAWN</b> RH	<b>CHECKED</b> HD	<b>APPROVED</b> VB	<b>AUTHORISED</b> AV
<b>SCALE @ A1 SIZE</b> 1:2,500		<b>DATE</b> 16/03/2023	<b>REVISION</b> C
<b>DRAWING NUMBER</b> EN070007-D.2.13-IHP-Sheet 27			





Scale: 1:350,000  
Service Layer Credits. Contains OS data © Crown Copyright and database right 2020

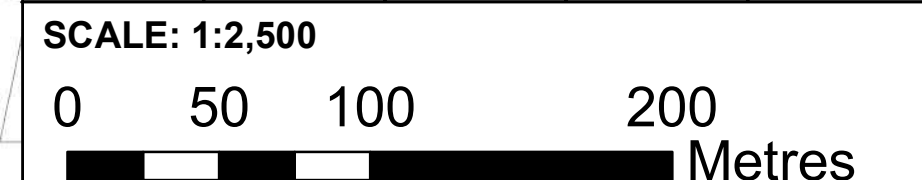
**Key:**

-  Order Limits
-  Other Hedgerows

Continued on Sheet 29

Continued on Sheet 27

REVISION	DRAWN	CHECKED	APPROVED	DATE
C	RH	HD	VB	16/03/2023
B	RH	HD	VB	28/02/2023
A	RH	PT	VB	28/09/2022



Mapping reproduced by permission of Ordnance Survey on behalf of HMSO  
Contains OS data © Crown Copyright and database right 2022



PROJECT TITLE  
**HyNet Carbon Dioxide Pipeline DCO**

DRAWING TITLE  
**HEDGEROW PLAN REGULATION 5(2)(i) APPLICATION DOCUMENT REFERENCE D.2.13 SHEET 28 OF 37**

DRAWING STATUS  
**CHANGE REQUEST**

DRAWN	CHECKED	APPROVED	AUTHORISED
RH	HD	VB	AV

SCALE @ A1 SIZE	DATE	REVISION
1:2,500	16/03/2023	C

DRAWING NUMBER  
**EN070007-D.2.13-IHP-Sheet 28**





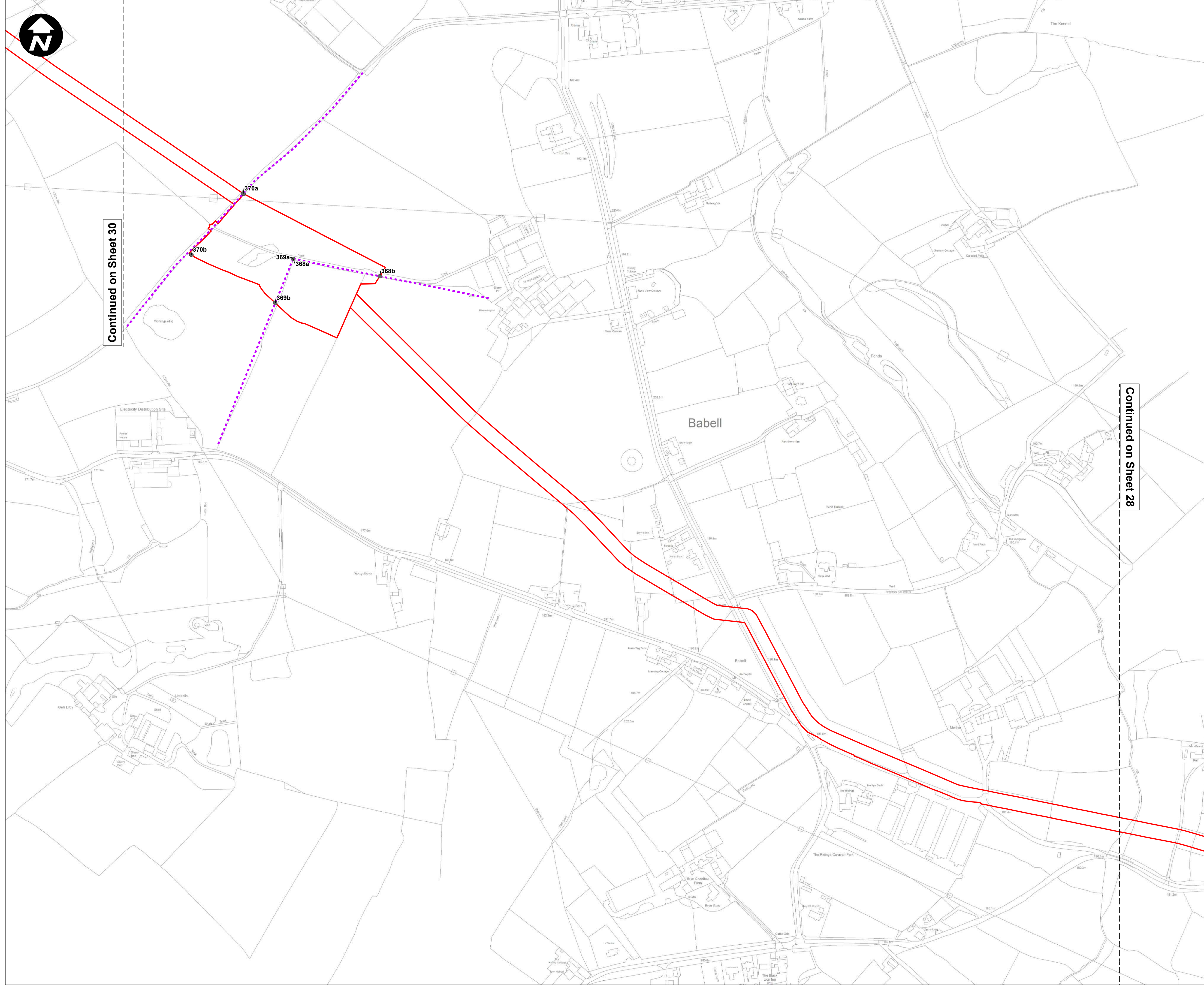
Scale: 1:350,000

**Key:**

- Order Limits
- Other Hedgerows

Continued on Sheet 30

Continued on Sheet 28



C	RH	HD	VB	16/03/2023
B	RH	HD	VB	28/02/2023
A	RH	PT	VB	28/09/2022
<b>REVISION</b>	<b>DRAWN</b>	<b>CHECKED</b>	<b>APPROVED</b>	<b>DATE</b>



Mapping reproduced by permission of Ordnance Survey on behalf of HMSO  
 Contains OS data © Crown Copyright and database right 2022



**PROJECT TITLE**  
 HyNet Carbon Dioxide Pipeline DCO


**DRAWING TITLE**  
 HEDGEROW PLAN REGULATION 5(2)(i) APPLICATION DOCUMENT  
 REFERENCE D.2.13  
 SHEET 29 OF 37

**DRAWING STATUS**  
 CHANGE REQUEST

<b>DRAWN</b>	<b>CHECKED</b>	<b>APPROVED</b>	<b>AUTHORISED</b>
RH	HD	VB	AV
<b>SCALE @ A1 SIZE</b>		<b>DATE</b>	<b>REVISION</b>
1:2,500		16/03/2023	C

**DRAWING NUMBER**  
EN070007-D.2.13-IHP-Sheet 29





Continued on Sheet 31



1:350,000

Key:



Order Limits



Other Hedgerows

C	RH	HD	VB	16/03/2023
B	RH	HD	VB	28/02/2023
A	RH	PT	VB	28/09/2022
REVISION	DRAWN	CHECKED	APPROVED	DATE

SCALE: 1:2,500



Mapping reproduced by permission of Ordnance Survey on behalf of HMSO

Contains OS data © Crown Copyright and database right 2022

# HyNet North West

PROJECT TITLE  
**HyNet Carbon Dioxide Pipeline DCO**

DRAWING TITLE  
**HEDGEROW PLAN REGULATION 5(2)(i) APPLICATION DOCUMENT**  
REFERENCE D.2.13  
SHEET 30 OF 37

DRAWING STATUS  
**CHANGE REQUEST**

DRAWN	CHECKED	APPROVED	AUTHORISED
RH	HD	VB	AV

SCALE @ A1 SIZE	DATE	REVISION
1:2,500	16/03/2023	C

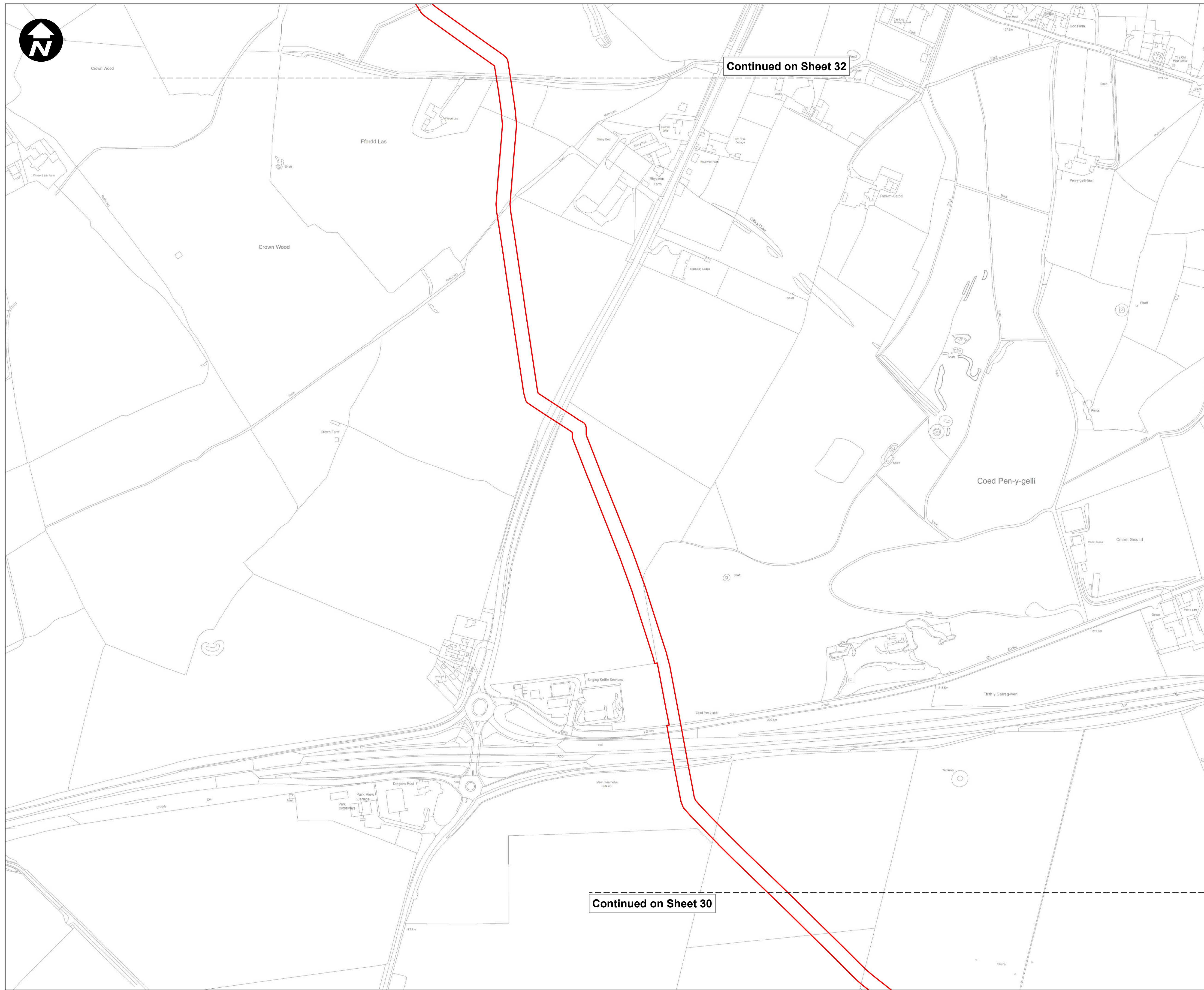
DRAWING NUMBER  
**EN070007-D.2.13-IHP-Sheet 30**

Continued on Sheet 29

370a

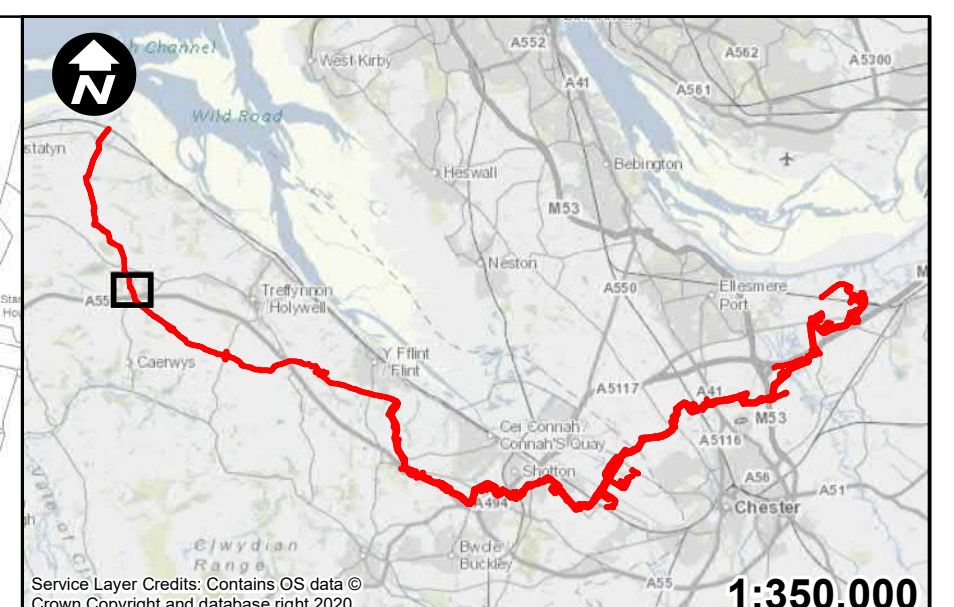
370b





Continued on Sheet 32

Continued on Sheet 30



**Key:**  
 Order Limits

C	RH	HD	VB	16/03/2023
B	RH	HD	VB	28/02/2023
A	RH	PT	VB	28/09/2022
<b>REVISION</b>	<b>DRAWN</b>	<b>CHECKED</b>	<b>APPROVED</b>	<b>DATE</b>

**SCALE: 1:2,500**  
0 50 100 200 Metres

Mapping reproduced by permission of Ordnance Survey on behalf of HMSO  
Contains OS data © Crown Copyright and database right 2022

**HyNet North West**

**PROJECT TITLE**  
**HyNet Carbon Dioxide Pipeline DCO**

**DRAWING TITLE**  
HEDGEROW PLAN REGULATION 5(2)(i)  
APPLICATION DOCUMENT  
REFERENCE D.2.13  
SHEET 31 OF 37

**DRAWING STATUS**  
CHANGE REQUEST

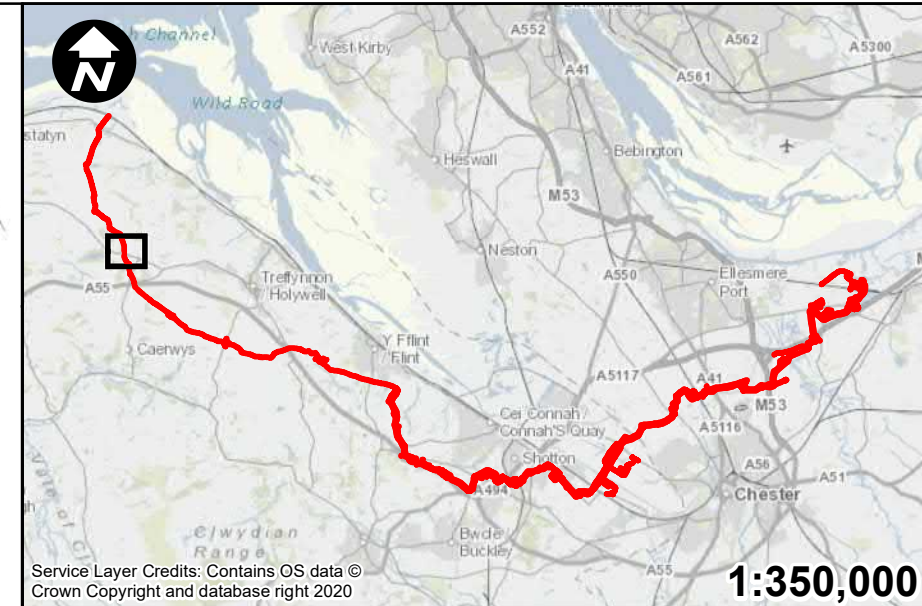
<b>DRAWN</b>	<b>CHECKED</b>	<b>APPROVED</b>	<b>AUTHORISED</b>
RH	HD	VB	AV
<b>SCALE @ A1 SIZE</b>			<b>REVISION</b>
1:2,500			C
<b>DATE</b>			
16/03/2023			

**DRAWING NUMBER**  
EN070007-D.2.13-IHP-Sheet 31





Continued on Sheet 33



Key:



C	RH	HD	VB	16/03/2023
B	RH	HD	VB	28/02/2023
A	RH	PT	VB	28/09/2022
REVISION	DRAWN	CHECKED	APPROVED	DATE

SCALE: 1:2,500



Mapping reproduced by permission of Ordnance Survey on behalf of HMSO

Contains OS data © Crown Copyright and database right 2022

# HyNet North West

PROJECT TITLE  
**HyNet Carbon Dioxide Pipeline DCO**

DRAWING TITLE  
**HEDGEROW PLAN REGULATION 5(2)(i) APPLICATION DOCUMENT REFERENCE D.2.13 SHEET 32 OF 37**

DRAWING STATUS  
**CHANGE REQUEST**

DRAWN	CHECKED	APPROVED	AUTHORISED
RH	HD	VB	AV

SCALE @ A1 SIZE	DATE	REVISION
1:2,500	16/03/2023	C

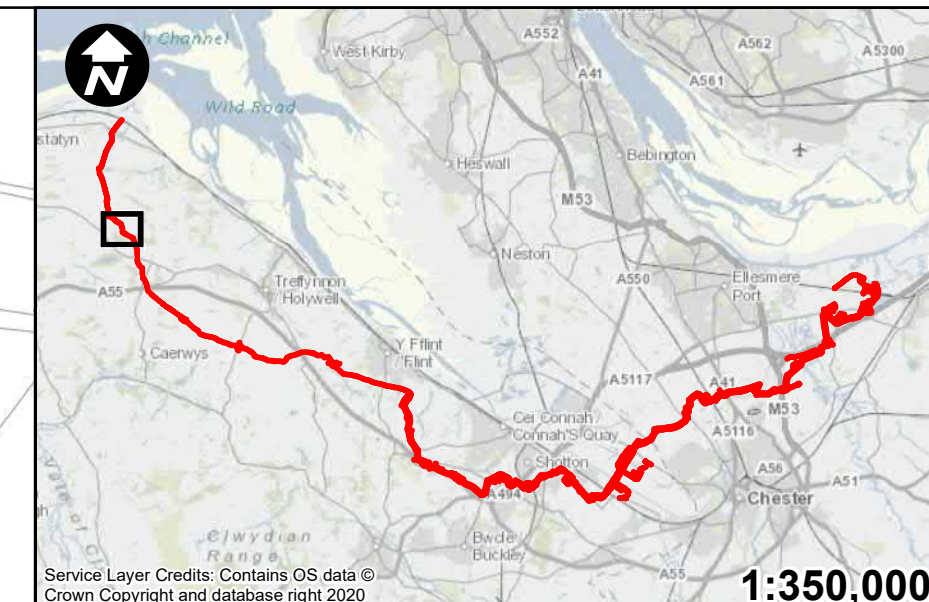
DRAWING NUMBER  
**EN070007-D.2.13-IHP-Sheet 32**

Continued on Sheet 31





Continued on Sheet 34



Key:



Order Limits

REVISION	DRAWN	CHECKED	APPROVED	DATE
C	RH	HD	VB	16/03/2023
B	RH	HD	VB	28/02/2023
A	RH	PT	VB	28/09/2022

SCALE: 1:2,500



Mapping reproduced by permission of Ordnance Survey on behalf of HMSO

Contains OS data © Crown Copyright and database right 2022

# HyNet North West

PROJECT TITLE  
**HyNet Carbon Dioxide Pipeline DCO**

DRAWING TITLE  
**HEDGEROW PLAN REGULATION 5(2)(i) APPLICATION DOCUMENT**  
 REFERENCE D.2.13  
 SHEET 33 OF 37

DRAWING STATUS  
**CHANGE REQUEST**

DRAWN	CHECKED	APPROVED	AUTHORISED
RH	HD	VB	AV

SCALE @ A1 SIZE	DATE	REVISION
1:2,500	16/03/2023	C

DRAWING NUMBER  
**EN070007-D.2.13-IHP-Sheet 33**

Continued on Sheet 32





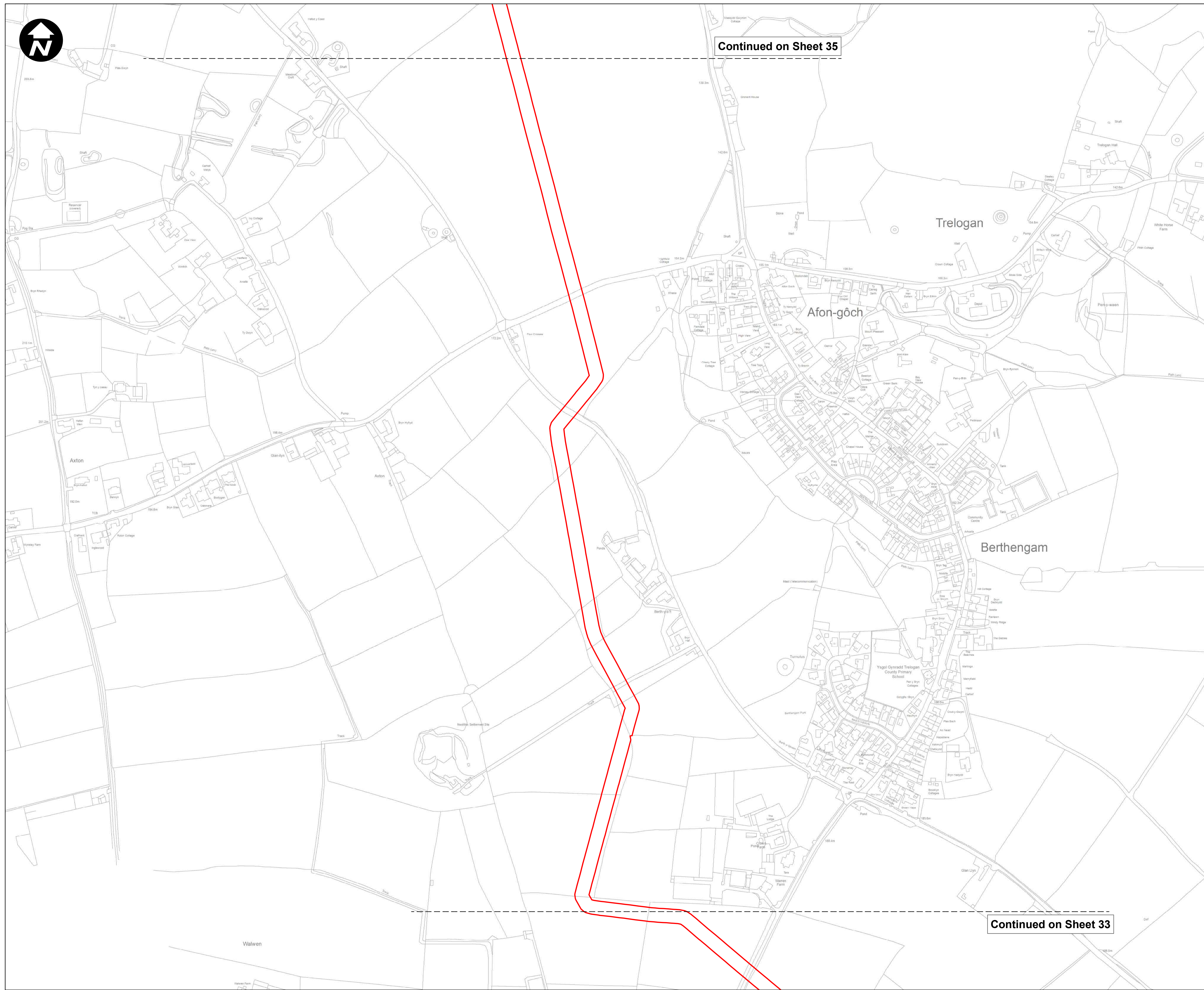
Continued on Sheet 35



Key:

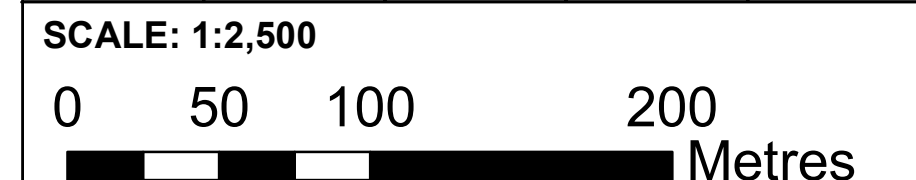


Order Limits



Continued on Sheet 33

C	RH	HD	VB	16/03/2023
B	RH	HD	VB	28/02/2023
A	RH	PT	VB	28/09/2022
REVISION	DRAWN	CHECKED	APPROVED	DATE



Mapping reproduced by permission of Ordnance Survey on behalf of HMSO

Contains OS data © Crown Copyright and database right 2022



PROJECT TITLE  
**HyNet Carbon Dioxide Pipeline DCO**

DRAWING TITLE  
**HEDGEROW PLAN REGULATION 5(2)(i) APPLICATION DOCUMENT**  
 REFERENCE D.2.13  
 SHEET 34 OF 37


DRAWING STATUS  
**CHANGE REQUEST**

DRAWN	CHECKED	APPROVED	AUTHORISED
RH	HD	VB	AV

SCALE @ A1 SIZE	DATE	REVISION
1:2,500	16/03/2023	C

DRAWING NUMBER  
**EN070007-D.2.13-IHP-Sheet 34**





Continued on Sheet 36



Key:  
Order Limits

C	RH	HD	VB	16/03/2023
B	RH	HD	VB	28/02/2023
A	RH	PT	VB	28/09/2022
REVISION	DRAWN	CHECKED	APPROVED	DATE

SCALE: 1:2,500  
0 50 100 200 Metres

Mapping reproduced by permission of Ordnance Survey on behalf of HMSO  
Contains OS data © Crown Copyright and database right 2022



PROJECT TITLE  
**HyNet Carbon Dioxide Pipeline DCO**

DRAWING TITLE  
**HEDGEROW PLAN REGULATION 5(2)(i) APPLICATION DOCUMENT REFERENCE D.2.13 SHEET 35 OF 37**

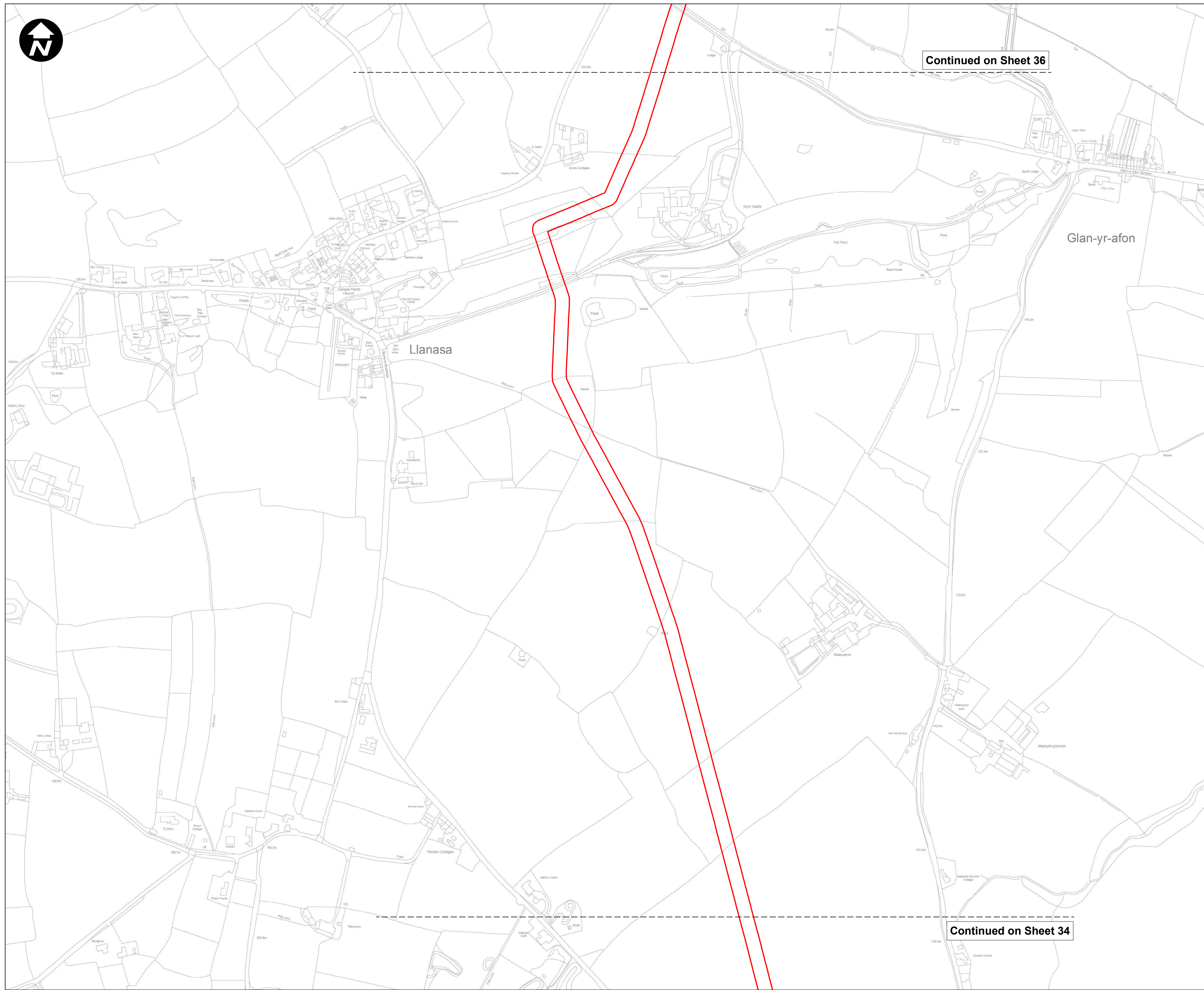
DRAWING STATUS  
**CHANGE REQUEST**

DRAWN	CHECKED	APPROVED	AUTHORISED
RH	HD	VB	AV

SCALE @ A1 SIZE	DATE	REVISION
1:2,500	16/03/2023	C

DRAWING NUMBER  
**EN070007-D.2.13-IHP-Sheet 35**

Continued on Sheet 34







Continued on Sheet 37



Key:



C	RH	HD	VB	16/03/2023
B	RH	HD	VB	28/02/2023
A	RH	PT	VB	28/09/2022
REVISION	DRAWN	CHECKED	APPROVED	DATE

SCALE: 1:2,500



Mapping reproduced by permission of Ordnance Survey on behalf of HMSO

Contains OS data © Crown Copyright and database right 2022

# HyNet North West

PROJECT TITLE  
**HyNet Carbon Dioxide Pipeline DCO**

DRAWING TITLE  
**HEDGEROW PLAN REGULATION 5(2)(i) APPLICATION DOCUMENT**  
REFERENCE D.2.13  
SHEET 36 OF 37

DRAWING STATUS  
**CHANGE REQUEST**

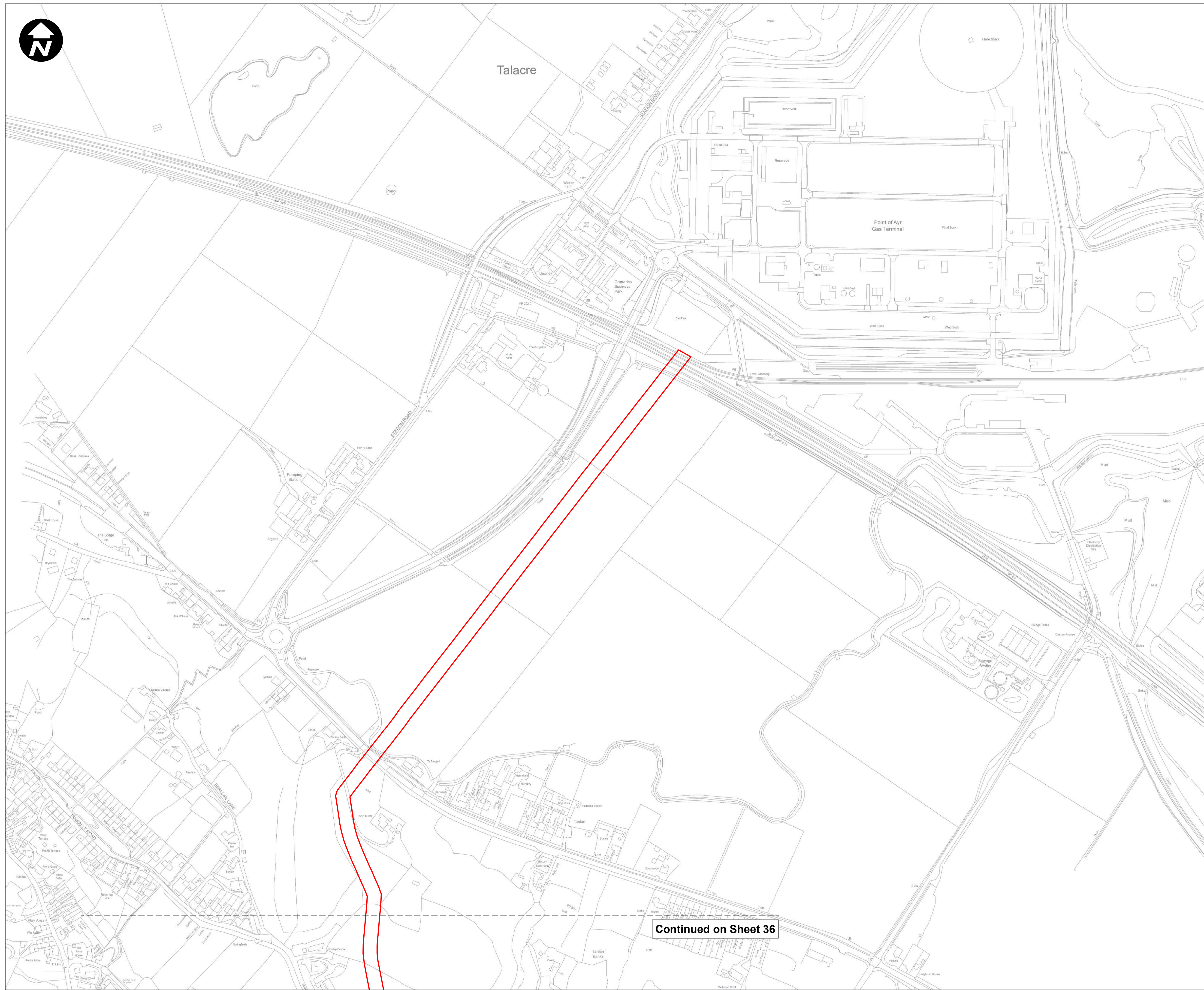
DRAWN	CHECKED	APPROVED	AUTHORISED
RH	HD	VB	AV

SCALE @ A1 SIZE	DATE	REVISION
1:2,500	16/03/2023	C

DRAWING NUMBER  
**EN070007-D.2.13-IHP-Sheet 36**

Continued on Sheet 35

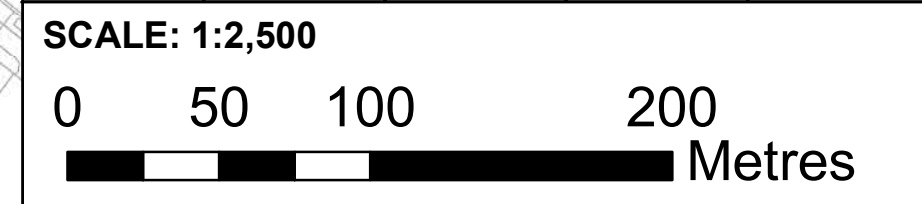




**Key:**

Order Limits

C	RH	HD	VB	16/03/2023
B	RH	HD	VB	28/02/2023
A	RH	PT	VB	28/09/2022
<b>REVISION</b>	<b>DRAWN</b>	<b>CHECKED</b>	<b>APPROVED</b>	<b>DATE</b>



Mapping reproduced by permission of Ordnance Survey on behalf of HMSO  
 Contains OS data © Crown Copyright and database right 2022

**HyNet North West**

**PROJECT TITLE**  
**HyNet Carbon Dioxide Pipeline DCO**

**DRAWING TITLE**  
 HEDGEROW PLAN REGULATION 5(2)(i)  
 APPLICATION DOCUMENT  
 REFERENCE D.2.13  
 SHEET 37 OF 37

**DRAWING STATUS**  
 CHANGE REQUEST

<b>DRAWN</b>	<b>CHECKED</b>	<b>APPROVED</b>	<b>AUTHORISED</b>
RH	HD	VB	AV

<b>SCALE @ A1 SIZE</b>	<b>DATE</b>	<b>REVISION</b>
1:2,500	16/03/2023	C

**DRAWING NUMBER**  
 EN070007-D.2.13-IHP-Sheet 37

Continued on Sheet 36